

CONTRACT

This contract entered into this 8 day of December, 2021 effective through May 31, 2021 or until total completion of the project, by and between the City of Scranton, 340 North Washington Avenue, Scranton, PA 18503, hereinafter called "Scranton" and

MINICHI CONTRACTING GROUP
MINICHI, INC.
453 ZIEGLER STREET
DUPONT, PA 18641
PHONE NO. (570) 654-8332

hereinafter called "Contractor".

WITNESSETH:

WHEREAS, Scranton desires the Contractor to perform certain work and services in accordance with the terms and conditions hereinafter set forth and the Contractor is ready, willing and able to perform such work and services.

NOW THEREFORE, in consideration of the promises contained herein and the promises each to the other made, the parties do agree and intend to be legally bound as follows:

ARTICLE I - CATEGORY OF WORK AND SERVICES

The work and services to be performed by Contractor shall be in the general fields of street sign replacement. All work shall conform to the current Pennsylvania Department of Transportation publications and guidance. The Contractor hereby covenants, contracts and agrees to furnish Scranton with:

CITY OF SCRANTON STREET SIGN REPLACEMENT PROJECT PER THE ATTACHED BID PROPOSAL AND SCRANTON'S SPECIFICATIONS

Said services to be furnished and delivered in strict and entire conformity with Scranton's Specifications marked as Exhibit "A" attached hereto and incorporated herein by reference thereto and the Bid Proposal submitted by Minichi Contracting Group/Minichi, Inc. dated October 19, 2021 attached hereto marked as Exhibit "B" along with the updated Proposal dated November 4, 2021 attached hereto marked as Exhibit "C" with all exhibits incorporated herein by reference thereto. Said Bid Proposal and Specifications are hereby made part of this Agreement as fully and with the same effect as if set forth at length herein.

ARTICLE II - GENERAL

(1) In the performance of the work and services hereunder, the Contractor shall act solely as an independent contractor, and nothing contained or implied shall at any time be so construed as to create the relationship of employer and employee, partnership, principal/agent, or joint adventurer as between Scranton and the Contractor.

(2) Failure of either party to enforce any of its rights hereunder shall not constitute a waiver of such rights, or of any other rights hereunder.

ARTICLE III - FEES

Said services to be furnished and delivered in strict and entire conformity with the Bid Proposal and Specifications attached hereto. Said Bid Proposal and Specifications are incorporated herein by reference as though set forth at length.

Scranton agrees to pay the Contractor for furnishing the above services if said services are provided in full compliance with the terms and conditions of this Contract to the satisfaction and approval of the Business Administrator. Such approval shall not be unreasonably withheld. The terms and conditions of this contract are set forth herein and may be supplemented by any attachments or exhibits incorporated herein by reference.

ARTICLE IV - INDEMNIFICATION

The Contractor shall indemnify, defend, and hold harmless Scranton from and against any and all claims and actions, based upon or arising out of damage to property or injuries to person or other acts caused or contributed to by Contractor or anyone acting under the Contractor's direction or control or on the Contractor's behalf in the course of the Contractor's performance under this contract.

ARTICLE V - INSURANCE

- (1) Contractor represents that it now carries, and agrees it will continue during the term of this Contract to carry, at a minimum: Workers' Compensation, Comprehensive General and Contractual Liability, and Professional Liability Insurance in the following amounts:

<u>TYPE OF INSURANCE</u>	<u>LIMITS OF LIABILITY</u>
Workers' Compensation	Statutory
Employer's Liability	\$ 500,000.00
Professional Liability	\$1,000,000.00 each occurrence \$1,000,000.00 aggregate
Comprehensive General Liability (including Blanket Contractual Liability Insurance)	
Bodily Injury	\$ 1,000,000 each person \$ 1,000,000 each occurrence \$ 1,000,000 aggregate
Property Damage	\$ 500,000 each occurrence
Personal Injury	\$ 500,000
Comprehensive Automobile Liability:	
Bodily Injury	\$ 300,000 each person \$ 500,000 each occurrence
Property Damage	\$ 500,000 each occurrence

- (2) Certificates of all insurance provided by the Contractor shall be available for Scranton's review and will be furnished to Scranton if requested. Such copies of certificates shall include the following:
- (a) Name of insurance company, policy number, and expiration data;
 - (b) The coverage required and the limits on each, including the amount of deductibles or self-insured retentions (which shall be for the account of the Contractor);
 - (c) A statement indicating Scranton shall receive thirty (30) days notice of cancellation or significant modification of any of the policies which may

- affect Scranton's interest;
- (d) A statement confirming Scranton has been named an additional insured (except for Worker's Compensation) on all policies; and
- (e) A statement confirming that Scranton, its agents and employees have been provided a waiver of any rights or subrogation, which the Contractor may have against them.

ARTICLE VI: TERMINATION OF CONTRACT

If through any cause the CONTRACTOR shall fail to fulfill in a timely and proper manner its obligations under this Agreement, or in the event of violation of any of the covenants contained herein, or in the event of violation of the laws applicable to implementation of the project contemplated by this Agreement, or in the event of misuse of funds, mismanagement, criminal activity or malfeasance in the implementation of this Agreement, Scranton shall thereupon have the right to terminate this Agreement by giving written notice to the CONTRACTOR specifying the effective date of termination. Said notice shall be given in writing to the CONTRACTOR and will be effective upon receipt by the CONTRACTOR. In such an event, all project records, unused grant monies, and such amounts as may have been expended contrary to the terms of this Agreement shall be returned to the Scranton.

ARTICLE VII: DEFAULT

In the event of a default by Contractor under this Agreement, the defaulting party then shall reimburse the non-defaulting party for all costs and expenses incurred by the non-defaulting party in connection with the default, including without limitation, court costs and attorney's fees at the trial level and on appeal.

ARTICLE VIII: JURISDICTION

This Agreement shall be construed and interpreted in accordance with the laws of the Commonwealth of Pennsylvania and all obligations hereunder are to be performed in Lackawanna County, Pennsylvania. Jurisdiction over the subject matter and performance of this Agreement is therefore vested in the Lackawanna County Court of Common Pleas.

ARTICLE IX - ENTIRE AGREEMENT

This contract constitutes the entire agreement between Scranton and Contractor. It supersedes all prior contemporaneous communications, representations, or agreements, whether oral or written, with respect to the subject matter thereof and if it has been induced by no representations, statements, or agreements other than those expressed. No agreement hereafter made between the parties shall be binding on either party unless reduced to writing and signed by an authorized officer of the party sought to be bound thereby.

IT IS FURTHER UNDERSTOOD AND AGREED that this contract is entered into under and subject to the provisions of the Act of Assembly of the Commonwealth of Pennsylvania, approved March 7, 1901, its supplements and amendments, and the liability of the City of Scranton herein limited to the amount appropriated for the same and subject to the Section 6-13 of the Administrative Code of the City of Scranton which limits payments of money out of the City Treasury to appropriations made by the Council.

IN WITNESS WHEREOF the parties hereto have, in due form of law, caused this agreement to be executed the day and year first above written.

ATTEST:

[Signature]
CITY CLERK

BY: [Signature]
MAYOR

DATE: 12/6/2021

DATE: 12/6/2021

COUNTERSIGNED:

[Signature]
CITY CONTROLLER

[Signature]
DIRECTOR, DEPARTMENT OF PUBLIC WORKS

DATE: 12/6/2021

DATE: 12/7/21

APPROVED AS TO FORM:

[Signature]
CITY SOLICITOR, FIRST ASSISTANT

DATE: 11/29/21

MINICHI CONSULTING GROUP/
MINICHI, INC.


[Signature]
BY:

TITLE: PRESIDENT

DATE: 12/08/21

Department of Business Administration

City Hall
340 North Washington Avenue
Scranton, Pennsylvania 18503
Tel: (570) 348-4118
Fax: (570) 348-4225



SCRANTON

October 19, 2021

Mr. Thomas Preambo
DPW Director
101 West Poplar St
Scranton, Pa. 18508

Dear Mr. Preambo,

This is to inform you that proposals were opened Tuesday, October 19, 2021 in Council Chambers for the **Street Sign Replacement Project**. Attached is a copy of the proposal that was submitted:

Minichi, Inc.

After your review of the proposal, please inform the law office of your decision so they may call for a contract or reject said proposal.

Thank you for your cooperation in this matter

Sincerely,

Julie Reed,
Purchasing Clerk

Encls.

CC: Mr. John Murray, City Controller
Mr. Frank Voldenberg, City Clerk
Mr. Joseph O'Brien Esq., City Solicitor
File



DEPARTMENT OF BUSINESS ADMINISTRATION

CITY HALL • 340 NORTH WASHINGTON AVENUE • SCRANTON, PENNSYLVANIA 18503 • PHONE: 570-348-4118 • FAX: 570-348-4225

November 5, 2021

Joe O'Brien
City Solicitor
City of Scranton
340 N. Washington Ave
Scranton, PA 18503

RE: City of Scranton - Street Sign Replacement


Atty O'Brien,

Upon review of the bids submitted, we have determined that

**Minichi Contracting Group
Minichi Inc.
453 Ziegler Street
Dupont, PA 18641**

is the most qualified bidder for the contract.
Please prepare contracts based on the attached proposals.

Sincerely,



Lawrence D. West
Business Administrator
City of Scranton

CC. Mayor Paige G. Cagnetti
Frank Voldenberg, City Clerk
John Murray, City Controller
Eileen Cipriani, Director OECD
Tom Preambo, Director, Department of Public Works
Purchase Clerk Julie Reed

CITY OF SCRANTON
REQUEST FOR PROPOSALS

Separate sealed proposals for the **Street Sign Replacement Project** will be received by the Office of the City Controller for the City of Scranton, 340 N. Washington Avenue, Scranton, Pa., 18503 until 10:00 a.m. on Tuesday, October 19th, 2021, at which time such proposals will be opened in City Council Chambers for the following:

City of Scranton
Street Sign Replacement Project

All proposals shall be in accordance with the specifications which may be obtained by visiting the City of Scranton website, www.scrantonpa.gov, under the Business Tab, and Open Bid Opportunities, as labeled above. If you intend to submit a proposal, you are required to notify Julie Reed, Purchasing Clerk for the City of Scranton via email at jreed@scrantonpa.gov. If you fail to notify the Purchasing Clerk of your intent to submit a proposal, you will not receive any Addenda or answers to any questions that may be submitted by other contractors.


Six (6) copies of the proposals are to be submitted to John Murray, City Controller, 340 North Washington Avenue, 2nd floor, Scranton, PA 18503. Proposals must be plainly marked and identified as "**Street Sign Replacement Project**," so as to arrive by the date and time specified above. If you are hand delivering the proposals, upon entering City Hall you must contact the Controller's Office at (570) 348-4125 to come down and accept the sealed proposals. The paper copy of your proposal will be the time-stamped official submission.

All proposals must be accompanied by a certificate of insurance and signed affirmative action, non-segregated facilities, and non-collusion affidavit and disclosure forms. **Failure to submit these forms will result in a disqualified proposal.**

If you have any questions please contact Thomas Preambo, the Director for the Department of Public Works via email only at: tpreambo@scrantonpa.gov.

Tom Preambo

Director of DPW



Objectives.

A. Introduction.

The City of Scranton is seeking proposals from qualified vendors to replace city street signs. This Request for Proposals is to select a qualified bidder for the ordering of materials, management of schedule, replacement of signs, disposal of old signs and updating the city sign reporting software accordingly.

B. Scope.

Based on existing information, the city estimates roughly 2,000 signs will be replaced. Necessary street signs and sign poles will be ordered and delivered by/to the selected contractor. While replacing city street signs, the selected contractor shall work with city technology to update sign conditions in our Sign Cad software. Upon selection, contractors will be instructed on how to use this technology properly and be provided the necessary device to operate the software in the field.

Proposals must have signed documentation committing to providing the required sign installation equipment, transportation and a team to achieve a 4-8 week installation turnaround. The team must also commit to providing safe traffic control measures while completing this project.

THIS CONTRACT CONSISTS OF FURNISHING ALL MATERIALS, EQUIPMENT, LABOR AND TRANSPORTATION NECESSARY TO PROVIDE THE SERVICES DESCRIBED.

Locations of signs are attached as "1. SOUTH SIDE POOR SIGNS", "2. CITY STOP SIGNS - POOR" and "3. SOUTH SIDE FAIR SIGNS"

Signs replaced shall be completed in order of list 1, 2, and 3 until spend limit of \$306,000 is reached.

The Contractor shall complete all work and provide all materials, tools, equipment, and safety devices necessary to perform work in the proper manner within the time specified. The Contractor shall complete the entire work to the satisfaction of the city and in accordance with the specifications herein described, at the price agreed upon. All the work, labor, and equipment to be completed and provided under the contract, shall be completed and provided strictly pursuant to, and in conformity with the specifications described herein and any directions of the city representatives as given from time to time during the progress of the work, under the terms of agreement.

GENERAL CONDITIONS

A. No verbal information to bidders will be binding on the City. The written requirements will be considered clear and complete, unless written attention is called to any apparent discrepancies or incompleteness before the opening of the proposals. All alterations to the Request for Proposals will be made in the form of a written communication emailed to all prospective proposers. The communications shall then be part of the Request for Proposals.

B. Submission of a proposal will be considered as conclusive evidence of the proposer's complete examination and understanding of the request.

C. The City of Scranton reserves the right to reject any and all proposals submitted and to request additional information from any Proposer. The City of Scranton reserves the right to waive minor irregularities in the procedures or proposals if it is deemed in the best interests of the City of Scranton. The City may elect, at its sole and absolute discretion, to award a Contract based on the initial proposals, or, to open negotiations, either written or oral, with one or more proposers to address performance, technical, pricing, delivery, or other provisions. If negotiations are opened, the City may elect, at its sole and absolute discretion, to conclude negotiations at any time if it is determined to be in its best interest, or they will be closed upon settlement of all questions and clarifications. Proposals may be rejected, and negotiations terminated by the City. The award will be based on the offers submitted, as well as any and all negotiations conducted. The City further reserves the right to reject all proposals and seek new proposals when such procedure is considered to be in the best interest of the City.

D. The award will be made to that responsive and responsible proposer whose proposal, conforming to requirements of the request, will be most advantageous to the City, price and other factors considered. The award may or may not be made to the firm with the lowest cost.

E. The City shall have the right, without invalidating the contract, to make additions to or

deductions from the items or work covered by the Request for Proposals In case such deductions or additions are made, an equitable price adjustment shall be made between the City and the Proposer. Any such adjustments in price shall be made in writing.

F. After notice from the City, the selected proposer will be required to enter into a contract upon receipt of a Notice of Award. If a contract is not executed by the selected proposer, then the City reserves the right to retract the Notice of Award and enter into a contract with another proposer.

G. Proposals must be in typewritten form. Unsigned proposals will not be accepted. Proposers are expected to examine the content of the request and respond accordingly. Failure to do so will be at the Proposer's risk.

H. No proposal will be accepted from, or contract awarded to any person, firm or corporation that is in arrears or is in default to the City upon any contract, or that is a defaulter, as surety or otherwise, upon any obligation to the City or who had failed to faithfully perform any previous contract with the City.

I. Unless otherwise specified, all formal proposals submitted shall be binding for ninety (90) calendar days following the bid opening date and may be extended at the agreement of both parties.

J. COMPLIANCE WITH LAWS

The bidder selected for representation shall always observe and comply with all laws, ordinances, regulations and codes of the federal, state, City and other local government agencies, which may in any manner affect the performance of the contract.

K. CONTRACTOR COMPLIANCE

If applicable, each respondent is required to be in compliance with the City of Scranton local tax requirements.

L. CONTRACT TERMINATION

A contract may be canceled by the City by giving the respondent written notice of intent to cancel.

M. CONTROLLING LAW

This Request for Proposal is governed by and will be construed and enforced in accordance with the laws of the Commonwealth of Pennsylvania without regard to any conflict of law provisions.

N. PROPOSAL INSURANCE REQUIREMENTS

Certificate of Insurance. A certificate of insurance of the prospective bidder's insurance coverage is **required** by the City of Scranton. The City **requires** the successful bidder to carry Professional Liability insurance at a minimum of \$1,000,000 occurrence/aggregate. All insurance coverage must be kept in effect during the contract period. The loss of insurance coverage could result in voiding the contract.

O. BIDDER'S ETHICS AND COLLUSION

Collusive Bidding: Any firm that submits more than one proposal in such a manner as to make it appear that one of the proposals submitted is competitive with that of a different proposer, or any two or more firms that agree to fix their respective proposals in such a manner as to be awarded the contract shall be disqualified from further consideration of award of this contract and shall be subject to any applicable penalties under the law.

Bribery: Any firm that attempts to influence a City official to award this contract to such proposer's firm by promising to provide or by providing to such City official any gratuity, entertainment, commission or any other gift, in exchange for a promise to award the contract to such firm shall be disqualified from further consideration of award of this contract and shall be subject to any applicable penalties under the law.

Conflict of Interest: Any firm that knows of any City official having a material direct or indirect financial interest in such proposer's firm shall be required to submit a written statement, along with the Form of Proposal, detailing such interest. Failure to disclose a known such financial interest

shall result in the firm's disqualification from further consideration of award of this contract.

P. INDEMNIFICATION

1. This agreement shall be binding on the parties hereto, their heirs, successors and assigns.

Q. OPEN RECORDS LAW/PUBLIC INFORMATION

Under the Pennsylvania Right-to-Know Law (the "Law"), 65 P. S. Section 67.101 et. seq., a record in the possession of the City is presumed to be a public record subject to disclosure to any legal resident of the United States, upon request, unless protected by a statutory exception.

Any contract dealing with the receipt or disbursement of funds by the City or the City's acquisition, use or disposal of services, supplies, materials, equipment or property is subject to disclosure under the Law. The following are not subject to disclosure under an exception in the Law:

1. A proposal pertaining to the City's procurement or disposal of supplies, services or construction prior to the award of a contract or prior to the opening and rejection of all bids; and
2. Financial information of a bidder or proposer requested in an invitation to bid or request for proposals to demonstrate the bidder's or proposer's economic capability.

R. TRANSFERS AND ASSIGNMENTS

1. Consultant shall not, without written consent of the City, assign, hypothecate or mortgage this agreement. Any attempted assignment, hypothecation or mortgage without the consent of the City shall render this agreement null and void.
2. Neither this agreement nor any interest therein shall be transferable in proceedings in attachment

or execution against bidder or in voluntary or involuntary proceedings in bankruptcy or insolvency or receivership taken by or against the respondent, or by any process of law including proceedings under Chapter X and XI of the Bankruptcy Act.

S. PREVAILING WAGES

Please see the attached document "Prevailing Wages – Street Sign Project" for the prevailing wage rates that must be abided by for this project.

III. PROBLEM STATEMENT

The Request for Proposals format enables the City to thoroughly evaluate the conditions for selection such as prior project experience.

A. REJECTION OF PROPOSALS

The City of Scranton reserves the right to reject any and all proposals received resulting from this request and to negotiate with those respondents deemed finalists.

B. INCURRING COSTS

The City of Scranton will not be liable for costs incurred by the selected proposer prior to the issuance of a contract.

C. REFERENCES

As a requirement for consideration, proposals must include at least two (2) references, including contact information, who can attest to the attributes of the proposer.

IV. CRITERIA FOR SELECTION

A. EVALUATION PROTOCOL

All proposals received by the City of Scranton will be reviewed. The city will review the merits of content and select the proposal which most closely meets the requirements of the Request for Proposal. The final selection may not be the lowest cost proposal but that which most closely meets the requirements of the City.

B. SELECTION BASED ON PROPOSALS

The proposal selected will be deemed to respond most favorably to the requirements of the Request.

V. PROPOSAL REQUIREMENTS

Proposals must meet the identified criteria and format. Consideration will be based on compliance with those requirements. All other information considered relevant by the proposer will be included as addenda information to the proposal.

A. STATEMENT OF SERVICES RENDERED

The proposer will identify the scope of services provided to properly manage the above listed project

B. MANAGEMENT SUMMARY

Provide a narrative description of the proposed effort and a list of services delivered by the

proposer.

C. EXPERIENCE

Include examples of work experience on similar projects

D. RELATIONSHIPS

The proposal must identify any relationships of the firm and its principals and assigned employees with any official of the City of Scranton.

E. COST AND TIMELINE

A detailed timeline and budget for proposed work must be provided.

F. AFFIDAVITS

The following affidavits are required by the City of Scranton: (Failure to submit these completed forms will disqualify your proposal)

- Affirmative Action Certificate
- Certificate of Non-Segregated Facilities
- Non-Collusion Affidavit
- Disclosures by Current Contractors

G. CONTRACT

The party selected will execute the City of Scranton's standard professional services contract.

H. INSURANCE COVERAGE

All proposals submitted to the City of Scranton shall include the following:

- Certificate of Insurance. A certificate of insurance of the prospective bidder's insurance coverage is **required** by the City of Scranton. The City **requires** the successful bidder to carry Professional Liability insurance at a minimum of \$1,000,000 occurrence/aggregate. All insurance coverage must be kept in effect during the contract period. The loss of insurance coverage could result in voiding the contract. The loss of insurance coverages could result in contract termination.
- A statement of assurance attesting that the prospective proposer is not currently in violation of any regulatory rules and regulations that may impact its operations.
- A statement that the prospective proposer is not involved in any current litigation against or has any conflict with the City of Scranton.

Affirmative Action Certification

During the term of this contract, Bidder agrees as follows:

- (1) Bidder shall not discriminate against any employee, applicant for employment, independent contractor or any other person because of race, color, religious creed, ancestry, national origin, age, sex or handicap. Bidder shall take affirmative action to insure that applicants are employed, and that employees or agents are treated during employment, without regard to their race, color, religious creed, ancestry, national origin, age, sex or handicap. Such affirmative action shall include, but is not limited to the following: employment, upgrading, demotion or transfer; recruitment advertising; layoff or termination; rates of pay or other forms of compensation; and selection for training. Bidder shall post in conspicuous places, available to employees, agents, applicants for employment, and other persons, a notice to be provided by the contracting agency setting forth the provision of this affirmative action certification.
- (2) Bidder shall, in advertisements or requests for employment placed by it or on its behalf, state all qualified applicants will received consideration for employment without regard to race, color, religious creed, ancestry, national origin, age, sex or handicap.
- (3) Bidder shall send each labor union or workers' representative with which it has a collective bargaining agreement to other contract or understanding, a notice advising said labor union or worker's representative of its commitment to this affirmative action certification. Similar notice shall be sent to every other source of recruitment regularly utilized by bidder.
- (4) It shall be no defense to a finding of noncompliance with this affirmative action certification that bidder has delegated some of its employment practices to any union, training program, or other source of recruitment which prevents it from meeting its obligations. However, if the evidence indicates that the bidder was not on notice of the third-party discrimination or made a good faith effort to correct it, such a factor shall be considered in mitigation in determining appropriate sanctions.
- (5) Where the practices of a union or of any training program or other source of recruitment will result in the exclusion of minority group persons, so bidder will be unable to meet its obligations under this affirmative action certification, bidder shall then employ and fill vacancies through other affirmative action employment procedures.
- (6) Bidder shall comply with all state and federal laws prohibiting discrimination in hiring or employment opportunities. In the event of bidder's noncompliance with affirmative action certification of this contract or with

any such laws, this contract may be terminated or suspended, in whole or in part, and bidder may be declared temporarily ineligible for further City of Scranton contracts, and other sanctions may be imposed and remedies invoked.

- (7) Bidder shall furnish all necessary employment documents and records to, and permit access to its books, records, and accounts by, the City of Scranton Department of Business Administration, for purposes of investigation to ascertain Compliance with the provision of this certification. If bidder does not possess documents or records reflecting the necessary information requested, it shall furnish such information on reporting forms supplied by the City of Scranton Department of Business Administration.
- (8) Bidder shall actively recruit minority subcontractors or subcontractors with substantial minority representation among their employees.
- (9) Bidder shall include the provisions of this affirmative action certification in every subcontract, so that such provisions will be binding upon each subcontractor.
- (10) Bidder's obligations under this clause are limited to the bidder's facilities within Pennsylvania, or where the contract is for purchase of goods manufactured outside of Pennsylvania, the facilities at which such goods are actually produced.

DATE: _____

(Name of Bidder)

BY _____

TITLE _____

Certificate of Non-Segregated Facilities

The bidder certifies that he does not maintain or provide for his employees and segregated facilities at any of his establishments, and that he does not permit his employees to perform their services at any location under his control where segregated facilities are maintained. The Bidder certifies further that he will not maintain or provide for his employees any segregated facilities at any of his establishments, and that he does not permit his employees to perform their services at any location under his control where segregated facilities are maintained. The Bidder agrees that a breach of this certification will be a violation of the Equal opportunity clause in any contract resulting from acceptance of his bid. As used in this certification, the term "segregated Facilities," means any waiting rooms, work areas, restrooms and washrooms, restaurants and other eating areas, time clocks, locker rooms and other storage or dressing areas, parking lots, drinking fountains, recreation or entertainment areas, transportation, and housing directive or are in fact segregated on the basis of race, color, religion, or national origin, because of habit, local custom, or otherwise. The Bidder agrees that (except where he has obtained identical certifications from proposal sub-contractors for specific time periods) he will obtain identical certifications from proposed sub-contractors prior to the award of sub-contracts exceeding \$10,000 which are not exempt from the provisions of the Equal Opportunity clause, and that he will retain such certification in his files.

NOTE: The penalty for making false statements in offers is prescribed in 18 U.S.C. §1001.

DATE: _____

(Name of Bidder)

BY _____

TITLE _____

Non-Collusion Affidavit of Prime Bidder

STATE OF _____

COUNTY OF _____

_____, being
first duly sworn, deposes and says that:

1. He is _____
(Owner, partner, officer, representative or agent)

of _____, the Bidder that has
submitted the bid;

2. He is fully informed respecting the preparation and contents of the attached Bid and of all pertinent circumstances respecting such Bid;
3. Such Bid is genuine and is not a collusive or sham Bid;
4. Neither the said Bidder nor any of its officers, partners, owners, agents, Representatives, employees or parties in interest, including this affiant, has in any way colluded, conspired, connived or agreed, directly or indirectly with any other Bidder, firm or person to submit a collusive or sham Bid in connection with the Contract for which the attached Bid has been submitted or to refrain from bidding in connection with such Contract, or has in any manner, directly or indirectly, sought by agreement or collusion or communication or conference with any other Bidder, or to Bidder, or to secure through any collusion, conspiracy, connivance or unlawful agreement any advantage against the City of Scranton (Local Public Agency) or any person interested in the proposed Contract; and;
5. The price or prices quoted in the attached Bid are fair and proper and are not tainted by any collusion, conspiracy, connivance or unlawful agreement on the part of the bidder or any of its agents, representatives, owners, employees or parties in interest, including this affiant.

Non-Collusion Affidavit
Signature Page

Signed _____

(TITLE)

SUBSCRIBED AND SWORN TO BEFORE ME

THIS _____ DAY OF _____
_____, 20 _____

(TITLE)

MY COMMISSION EXPIRES _____
_____, 20 _____

Disclosures by Current Contractors

1. Provide the names and titles of all individuals providing professional services to the City of including advisors and subcontractors, if any. After each name, please provide the responsibilities of that person with regard to the professional services provided to the City of Scranton.
 - List the names of any of the above individuals who are current or former officials or employees of the City of Scranton and their position;
 - List the names of any of the above individuals who has been a registered federal or state lobbyist and the date of the most recent renewal/registration.
2. Since January 1, 2011, have any of the individuals identified in paragraph two above been employed by the City of Scranton. If yes, please identify the individual by his/her name and position with the City of Scranton and dates of employment.
3. Since January 1, 2011, has the Contractor employed paid compensation to a third party intermediary, agent, or lobbyist to directly or indirectly communicate with any individual on the list of municipal officials in connection with any transaction or investment involving the Contractor and the City of Scranton. This question does not apply to any officer or employee of the Contractor who is acting within the scope of the Contractor's standard professional duties on behalf of the Contractor including the actual provision of legal, accounting, engineering, real estate, or other professional advice, services or assistance pursuant to its professional services contract with the City of Scranton.
4. Since January 1, 2011 has any agent, officer, director, or employee of the Contractor solicited a third party to make a political contribution to any municipal official or candidate for municipal office in the City of Scranton or to the political party or political committee for whom the solicitation was made. If yes, please identify the agent, officer, director, or employee who made the solicitation; the individual or individuals who were solicited, and the municipal officers, candidates, political party, or political committee for whom the solicitation was made.
5. Since January 1, 2011, has the contractor made any Contribution to a municipal official or candidate for municipal office in the City of Scranton. If yes, please identify the recipient, the amount, and the date of the contribution.
6. Does the Contractor have a direct financial, commercial, or business relationships with any individual on the List of Municipal Officials. With regard to every municipal official for which the answer is yes, identify that individual and provide a detailed written description of that relationship.
7. Since January 1, 2011, has the Contractor conferred any gift of more than nominal value to any individual on the List of Municipal Officials. A gift includes money, services, loans, travel, and entertainment, at value or discounted value. With regard to every municipal official for which the answer is yes, identify the recipient, the gift, and the date it was conferred.

8. Did the Contractor make political contributions the meet all of the following four criteria: (i) The contribution was made at any time since January 1, 2011; (ii) the contribution was made by an officer, director, executive-level employee, or owner of at least five percent (5%) of the Contractor; (iii) the amount of the contribution was at least \$500.00 in the form of either a single contribution by an officer, director, executive-level employee or owner of at least five percent (5%) or the aggregate of all contributions by all officers, directors, executive-level employees, and owners of at least five percent (5%) and (iv) the contribution was made to a candidate for any public office in the Commonwealth of Pennsylvania or to an individual who holds that office, or to a political committee of a candidate for public office in the Commonwealth of Pennsylvania or of an individual who holds that office. If yes, then the Contractor shall provide the following information: the name and address of the contributor, the contributor's relationship to the Contractor, the name and office or position of each recipient, the amount of the contribution, and the date of the contribution.
9. Regarding the provision of professional services to the City of Scranton, are you aware of any conflicts of interest, whether apparent, potential, or actual, with respect to any officer, director, or employee of the Contractor and officials or employees of the City of Scranton. If yes, please provide a detailed written explanation of the circumstances which you believe provide a basis to conclude that an apparent, potential, or actual conflict of interest may exist.
10. Please provide the name(s) and person(s) completing this form. One of the individuals identified by the Contractor in paragraph two must participate in completing this form and must sign the verification statement below.

VERIFICATION

I, _____, hereby state that I am _____

for _____, and am authorized to make this verification.

I verify that the facts set forth in the foregoing Act 44 Disclosure Form for entities providing professional services to the City of Scranton are true and correct to the best of my knowledge, information, and belief. I understand that false statements herein are made subject to penalties of 18 P.A.C.S section 4904 relating to unsworn falsification to authorities.

Signed: _____ Date: _____

**BUREAU OF LABOR LAW COMPLIANCE
PREVAILING WAGES PROJECT RATES**

Project Name:	Street Signs Replacement Project
Awarding Agency:	City of Scranton
Contract Award Date:	4/21/2021
Serial Number:	21-06764
Project Classification:	Highway
Determination Date:	9/17/2021
Assigned Field Office:	Scranton
Field Office Phone Number:	(570)963-4577
Toll Free Phone Number:	(877)214-3962
Project County:	Lackawanna County

**BUREAU OF LABOR LAW COMPLIANCE
PREVAILING WAGES PROJECT RATES**

Project: 21-06764 - Building	Effective Date	Expiration Date	Hourly Rate	Fringe Benefits	Total
Asbestos & Insulation Workers	7/1/2016		\$32.48	\$18.52	\$51.00
Asbestos & Insulation Workers	7/1/2018		\$32.83	\$19.17	\$52.00
Asbestos & Insulation Workers	7/1/2019		\$33.33	\$19.67	\$53.00
Asbestos & Insulation Workers	7/1/2020		\$33.33	\$20.67	\$54.00
Asbestos & Insulation Workers	7/1/2021		\$34.58	\$20.67	\$55.25
Asbestos & Insulation Workers	7/1/2022		\$35.83	\$20.67	\$56.50
Boilermaker (Commercial, Institutional, and Minor Repair Work)	3/1/2017		\$28.52	\$18.22	\$46.74
Boilermaker (Commercial, Institutional, and Minor Repair Work)	3/1/2018		\$29.52	\$18.22	\$47.74
Boilermaker (Commercial, Institutional, and Minor Repair Work)	1/1/2019		\$29.26	\$18.48	\$47.74
Boilermakers	1/1/2018		\$46.26	\$33.36	\$79.62
Boilermakers	3/1/2018		\$45.89	\$33.73	\$79.62
Boilermakers	1/1/2019		\$45.51	\$34.11	\$79.62
Boilermakers	8/1/2019		\$47.21	\$34.11	\$81.32
Boilermakers	1/1/2021		\$49.32	\$34.90	\$84.22
Bricklayers, Stone Masons, Pointers, Caulkers, Cleaners	5/1/2017		\$33.82	\$16.56	\$50.38
Bricklayers, Stone Masons, Pointers, Caulkers, Cleaners	5/1/2018		\$34.44	\$16.74	\$51.18
Bricklayers, Stone Masons, Pointers, Caulkers, Cleaners	5/1/2019		\$35.15	\$16.93	\$52.08
Bricklayers, Stone Masons, Pointers, Caulkers, Cleaners	5/3/2020		\$34.94	\$18.14	\$53.08
Bricklayers, Stone Masons, Pointers, Caulkers, Cleaners	5/1/2021		\$36.82	\$17.36	\$54.18
Carpenters, Drywall Hangers, Framers, Instrument Men, Lathers, Soft Floor Layers	5/1/2016		\$28.53	\$16.08	\$44.61
Carpenters, Drywall Hangers, Framers, Instrument Men, Lathers, Soft Floor Layers	6/1/2018		\$29.53	\$17.43	\$46.96
Carpenters, Drywall Hangers, Framers, Instrument Men, Lathers, Soft Floor Layers	5/1/2019		\$30.18	\$17.93	\$48.11
Carpenters, Drywall Hangers, Framers, Instrument Men, Lathers, Soft Floor Layers	5/1/2020		\$30.88	\$18.43	\$49.31
Cement Finishers & Plasterers	5/2/2021		\$29.02	\$18.48	\$47.50
Cement Finishers	6/1/2016		\$32.43	\$11.35	\$43.78
Cement Masons	5/1/2019		\$34.08	\$13.00	\$47.08
Cement Masons	6/1/2020		\$34.78	\$13.50	\$48.28
Drywall Finisher	5/1/2017		\$27.81	\$18.17	\$45.98
Drywall Finisher	5/1/2019		\$28.61	\$20.04	\$48.65
Drywall Finisher	5/1/2020		\$29.19	\$20.71	\$49.90
Drywall Finisher	5/1/2021		\$29.58	\$21.57	\$51.15
Electricians	6/1/2012		\$33.37	\$15.19	\$48.56
Electricians	6/1/2013		\$33.77	\$16.04	\$49.81
Electricians	6/1/2014		\$34.36	\$16.95	\$51.31
Electricians	6/1/2015		\$34.36	\$17.80	\$52.16
Electricians	6/1/2016		\$34.36	\$18.80	\$53.16

**BUREAU OF LABOR LAW COMPLIANCE
PREVAILING WAGES PROJECT RATES**

Project: 21-06764 - Building	Effective Date	Expiration Date	Hourly Rate	Fringe Benefits	Total
Electricians	6/1/2017		\$34.36	\$19.85	\$54.21
Electricians	6/1/2020		\$41.23	\$20.31	\$61.54
Electricians	12/1/2020		\$41.23	\$20.81	\$62.04
Electricians	6/1/2021		\$42.23	\$21.59	\$63.82
Elevator Constructor	1/1/2016		\$45.04	\$30.28	\$75.32
Elevator Constructor	1/1/2018		\$47.48	\$33.00	\$80.48
Glazier	5/1/2016		\$29.02	\$15.51	\$44.53
Glazier	5/1/2019	4/30/2020	\$29.57	\$17.36	\$46.93
Glazier	5/1/2020	4/30/2021	\$29.57	\$18.36	\$47.93
Glazier	5/1/2021		\$29.57	\$19.36	\$48.93
Iron Workers (Bridge, Structural Steel, Ornamental, Precast, Reinforcing)	7/1/2017		\$32.32	\$28.42	\$60.74
Iron Workers (Bridge, Structural Steel, Ornamental, Precast, Reinforcing)	7/1/2018		\$33.07	\$28.42	\$61.49
Iron Workers (Bridge, Structural Steel, Ornamental, Precast, Reinforcing)	7/1/2019		\$32.76	\$29.88	\$62.64
Iron Workers (Bridge, Structural Steel, Ornamental, Precast, Reinforcing)	7/1/2020		\$33.76	\$30.13	\$63.89
Laborers (Class 01 - See notes)	5/1/2017		\$21.15	\$16.88	\$38.03
Laborers (Class 01 - See notes)	5/1/2018		\$21.40	\$17.63	\$39.03
Laborers (Class 01 - See notes)	5/1/2019	4/30/2020	\$21.70	\$18.33	\$40.03
Laborers (Class 01 - See notes)	5/1/2020		\$22.05	\$19.32	\$41.37
Laborers (Class 01 - See notes)	5/2/2021		\$22.65	\$19.53	\$42.18
Laborers (Class 01 - See notes)	5/1/2022		\$25.82	\$20.33	\$46.15
Laborers (Class 01 - See notes)	4/30/2023		\$26.32	\$21.03	\$47.35
Laborers (Class 02 - See notes)	5/1/2017		\$23.15	\$16.88	\$40.03
Laborers (Class 02 - See notes)	5/1/2018		\$23.40	\$17.63	\$41.03
Laborers (Class 02 - See notes)	5/1/2019		\$23.70	\$18.33	\$42.03
Laborers (Class 02 - See notes)	5/1/2020		\$24.05	\$19.03	\$43.08
Laborers (Class 02 - See notes)	5/3/2020		\$26.47	\$19.03	\$45.50
Laborers (Class 02 - See notes)	5/2/2021		\$24.65	\$19.53	\$44.18
Laborers (Class 02 - See notes)	5/1/2022		\$27.32	\$20.33	\$47.65
Laborers (Class 02 - see notes)	4/30/2023		\$27.82	\$21.03	\$48.85
Laborers (Class 03 - See notes)	5/1/2017		\$23.67	\$17.17	\$40.84
Laborers (Class 03 - See notes)	5/1/2018		\$24.02	\$17.92	\$41.94
Laborers (Class 03 - See notes)	5/1/2019		\$24.47	\$18.62	\$43.09
Laborers (Class 03 - See notes)	5/3/2020		\$26.97	\$19.03	\$46.00
Laborers (Class 03 - See notes)	5/2/2021		\$25.42	\$19.53	\$44.95
Laborers (Class 03 - See notes)	5/1/2022		\$27.82	\$20.33	\$48.15
Laborers (Class 03 - See notes)	4/30/2023		\$28.32	\$21.03	\$49.35
Laborers (Class 04 - See notes)	5/1/2017		\$25.17	\$17.17	\$42.34
Laborers (Class 04 - See notes)	5/1/2018		\$25.52	\$17.92	\$43.44
Laborers (Class 04 - See notes)	5/1/2019		\$25.97	\$18.62	\$44.59
Laborers (Class 04 - See notes)	5/3/2020		\$24.62	\$19.03	\$43.65
Laborers (Class 04 - See notes)	5/2/2021		\$26.72	\$19.53	\$46.25
Laborers (Class 04 - See notes)	5/1/2022		\$25.47	\$20.33	\$45.80

**BUREAU OF LABOR LAW COMPLIANCE
PREVAILING WAGES PROJECT RATES**

Project: 21-06764 - Building	Effective Date	Expiration Date	Hourly Rate	Fringe Benefits	Total
Laborers (Class 04 - See notes)	4/30/2023		\$25.97	\$21.03	\$47.00
Laborers (Class 05 - See notes)	5/1/2017		\$25.67	\$17.17	\$42.84
Laborers (Class 05 - See notes)	5/1/2018		\$26.02	\$17.92	\$43.94
Laborers (Class 05 - See notes)	5/1/2019		\$23.70	\$18.33	\$42.03
Laborers (Class 05 - See notes)	5/1/2020		\$24.05	\$19.03	\$43.08
Laborers (Class 05 - See notes)	5/3/2020		\$26.12	\$19.03	\$45.15
Laborers (Class 05 - See notes)	5/2/2021		\$24.65	\$19.53	\$44.18
Laborers (Class 05 - See notes)	5/1/2022		\$26.97	\$20.33	\$47.30
Laborers (Class 05 - See notes)	4/30/2023		\$27.47	\$21.03	\$48.50
Laborers (Class 06 - See notes)	5/1/2017		\$23.92	\$16.88	\$40.80
Laborers (Class 06 - See notes)	5/1/2018		\$24.17	\$17.63	\$41.80
Laborers (Class 06 - See notes)	5/1/2019		\$24.47	\$18.33	\$42.80
Laborers (Class 06 - See notes)	5/1/2020		\$24.82	\$19.03	\$43.85
Laborers (Class 06 - See notes)	5/3/2020		\$26.62	\$19.03	\$45.65
Laborers (Class 06 - See notes)	5/2/2021		\$27.02	\$19.68	\$46.70
Laborers (Class 06 - See notes)	5/1/2022		\$27.47	\$20.33	\$47.80
Laborers (Class 06 - See notes)	4/30/2023		\$27.97	\$21.03	\$49.00
Marble Mason	5/1/2017		\$31.03	\$15.10	\$46.13
Marble Mason	5/1/2018		\$31.85	\$15.28	\$47.13
Marble Mason	5/1/2019		\$32.66	\$15.47	\$48.13
Marble Mason	5/1/2020		\$33.45	\$15.68	\$49.13
Marble Mason	5/1/2021		\$34.23	\$15.90	\$50.13
Millwright	5/1/2017		\$33.79	\$18.16	\$51.95
Millwright	5/1/2018	4/30/2019	\$34.41	\$18.64	\$53.05
Millwright	5/1/2019	4/30/2020	\$35.30	\$18.90	\$54.20
Millwright	5/1/2020		\$36.04	\$19.31	\$55.35
Operators (Building, Class 01 - See Notes)	5/1/2017		\$35.24	\$24.58	\$59.82
Operators (Building, Class 01 - See Notes)	5/1/2018		\$36.78	\$25.03	\$61.81
Operators (Building, Class 01 - See Notes)	5/1/2019		\$36.78	\$27.03	\$63.81
Operators (Building, Class 01 - See Notes)	5/1/2020		\$38.32	\$27.49	\$65.81
Operators (Building, Class 01 - See Notes)	5/1/2021		\$39.87	\$27.94	\$67.81
Operators (Building, Class 01A - See Notes)	5/1/2017		\$37.49	\$25.23	\$62.72
Operators (Building, Class 01A - See Notes)	5/1/2018		\$39.03	\$25.69	\$64.72
Operators (Building, Class 01A - See Notes)	5/1/2019		\$39.03	\$27.69	\$66.72
Operators (Building, Class 01A - See Notes)	5/1/2020		\$40.57	\$28.15	\$68.72
Operators (Building, Class 01A - See Notes)	5/1/2021		\$42.12	\$28.60	\$70.72
Operators (Building, Class 02 - See Notes)	5/1/2017		\$34.96	\$24.49	\$59.45
Operators (Building, Class 02 - See Notes)	5/1/2018		\$36.50	\$24.95	\$61.45
Operators (Building, Class 02 - See Notes)	5/1/2019		\$36.50	\$26.94	\$63.44
Operators (Building, Class 02 - See Notes)	5/1/2020		\$38.05	\$27.39	\$65.44
Operators (Building, Class 02 - See Notes)	5/1/2021		\$39.59	\$27.85	\$67.44
Operators (Building, Class 02A - See Notes)	5/1/2016		\$36.43	\$23.93	\$60.36
Operators (Building, Class 02A - See Notes)	5/1/2017		\$37.21	\$25.16	\$62.37
Operators (Building, Class 02A - See Notes)	5/1/2018		\$38.75	\$25.61	\$64.36

**BUREAU OF LABOR LAW COMPLIANCE
PREVAILING WAGES PROJECT RATES**

Project: 21-06764 - Building	Effective Date	Expiration Date	Hourly Rate	Fringe Benefits	Total
Operators (Building, Class 02A - See Notes)	5/1/2019		\$38.75	\$27.61	\$66.36
Operators (Building, Class 02A - See Notes)	5/1/2020		\$40.30	\$28.06	\$68.36
Operators (Building, Class 02A - See Notes)	5/1/2021		\$41.84	\$28.52	\$70.36
Operators (Building, Class 03 - See Notes)	5/1/2017		\$32.23	\$23.68	\$55.91
Operators (Building, Class 03 - See Notes)	5/1/2018		\$33.78	\$24.12	\$57.90
Operators (Building, Class 03 - See Notes)	5/1/2019		\$33.78	\$26.13	\$59.91
Operators (Building, Class 03 - See Notes)	5/1/2020		\$35.32	\$26.59	\$61.91
Operators (Building, Class 03 - See Notes)	5/1/2021		\$36.87	\$27.04	\$63.91
Operators (Building, Class 04 - See Notes)	5/1/2017		\$30.33	\$22.12	\$52.45
Operators (Building, Class 04 - See Notes)	5/1/2018		\$32.63	\$23.80	\$56.43
Operators (Building, Class 04 - See Notes)	5/1/2019		\$32.63	\$25.81	\$58.44
Operators (Building, Class 04 - See Notes)	5/1/2020		\$34.18	\$26.26	\$60.44
Operators (Building, Class 04 - See Notes)	5/1/2021		\$35.72	\$26.72	\$62.44
Operators (Building, Class 05 - See Notes)	5/1/2017		\$29.87	\$21.99	\$51.86
Operators (Building, Class 05 - See Notes)	5/1/2018		\$32.18	\$23.69	\$55.87
Operators (Building, Class 05 - See Notes)	5/1/2019		\$32.19	\$25.67	\$57.86
Operators (Building, Class 05 - See Notes)	5/1/2020		\$33.73	\$26.13	\$59.86
Operators (Building, Class 05 - See Notes)	5/1/2021		\$35.27	\$26.59	\$61.86
Operators (Building, Class 06 - See Notes)	5/1/2017		\$29.00	\$21.72	\$50.72
Operators (Building, Class 06 - See Notes)	5/1/2018		\$31.31	\$23.41	\$54.72
Operators (Building, Class 06 - See Notes)	5/1/2019		\$31.31	\$25.41	\$56.72
Operators (Building, Class 06 - See Notes)	5/1/2020		\$32.86	\$25.86	\$58.72
Operators (Building, Class 06 - See Notes)	5/1/2021		\$34.40	\$26.32	\$60.72
Operators (Building, Class 07A- See Notes)	5/1/2017		\$42.44	\$28.13	\$70.57
Operators (Building, Class 07A- See Notes)	5/1/2018		\$44.29	\$28.68	\$72.97
Operators (Building, Class 07A- See Notes)	5/1/2019		\$44.60	\$30.77	\$75.37
Operators (Building, Class 07A- See Notes)	5/1/2020		\$46.46	\$31.31	\$77.77
Operators (Building, Class 07A- See Notes)	5/1/2021		\$48.31	\$31.86	\$80.17
Operators (Building, Class 07B- See Notes)	5/1/2017		\$42.09	\$28.03	\$70.12
Operators (Building, Class 07B- See Notes)	5/1/2018		\$43.95	\$28.58	\$72.53
Operators (Building, Class 07B- See Notes)	5/1/2019		\$44.26	\$30.66	\$74.92
Operators (Building, Class 07B- See Notes)	5/1/2020		\$46.11	\$31.21	\$77.32
Operators (Building, Class 07B- See Notes)	5/1/2021		\$47.96	\$31.77	\$79.73
Painters Class 1 (see notes)	5/1/2017		\$27.25	\$18.17	\$45.42
Painters Class 1 (see notes)	5/1/2019		\$28.05	\$20.04	\$48.09
Painters Class 1 (see notes)	5/1/2020		\$28.63	\$20.71	\$49.34
Painters Class 1 (see notes)	5/1/2021		\$29.02	\$21.57	\$50.59
Painters Class 2 (see notes)	5/1/2017		\$30.15	\$18.17	\$48.32
Painters Class 2 (see notes)	5/1/2019		\$30.95	\$20.04	\$50.99
Painters Class 2 (see notes)	5/1/2020		\$31.53	\$20.71	\$52.24
Painters Class 2 (see notes)	5/1/2021		\$31.92	\$21.57	\$53.49
Painters Class 3 (see notes)	5/1/2017		\$36.25	\$18.17	\$54.42
Painters Class 3 (see notes)	5/1/2021		\$38.02	\$21.57	\$59.59
Pile Driver Divers (Building, Heavy, Highway)	1/1/2017		\$49.13	\$17.95	\$67.08

**BUREAU OF LABOR LAW COMPLIANCE
PREVAILING WAGES PROJECT RATES**

Project: 21-06764 - Building	Effective Date	Expiration Date	Hourly Rate	Fringe Benefits	Total
Pile Driver Divers (Building, Heavy, Highway)	1/1/2020		\$53.10	\$19.70	\$72.80
Pile Driver Divers (Building, Heavy, Highway)	1/1/2021		\$54.75	\$20.10	\$74.85
Pile Driver Divers (Building, Heavy, Highway)	1/1/2022		\$56.40	\$20.50	\$76.90
Piledrivers	1/1/2018		\$33.55	\$18.55	\$52.10
Piledrivers	1/1/2019		\$34.30	\$19.30	\$53.60
Piledrivers	1/1/2020		\$35.40	\$19.70	\$55.10
Piledrivers	1/1/2021		\$36.50	\$20.10	\$56.60
Piledrivers	1/1/2022		\$37.60	\$20.50	\$58.10
Plasterers	6/1/2016		\$32.94	\$10.92	\$43.86
Plasterers	5/1/2019		\$34.66	\$12.50	\$47.16
Plasterers	6/1/2020		\$35.36	\$13.00	\$48.36
Plumbers and Steamfitters	6/1/2017		\$41.24	\$20.77	\$62.01
Plumbers and Steamfitters	6/1/2018		\$42.64	\$20.77	\$63.41
Plumbers and Steamfitters	6/1/2019		\$43.54	\$21.27	\$64.81
Plumbers and Steamfitters	12/1/2020		\$44.74	\$21.82	\$66.56
Roofers	6/1/2017		\$27.50	\$19.08	\$46.58
Roofers	5/1/2019		\$29.50	\$19.81	\$49.31
Roofers	5/1/2020		\$30.25	\$20.36	\$50.61
Roofers	5/1/2021		\$31.00	\$20.86	\$51.86
Sheet Metal Workers	5/1/2017		\$30.61	\$22.95	\$53.56
Sheet Metal Workers	5/1/2018		\$30.63	\$23.73	\$54.36
Sheet Metal Workers	5/1/2019		\$30.79	\$25.07	\$55.86
Sheet Metal Workers	5/1/2020		\$31.04	\$26.32	\$57.36
Sheet Metal Workers	5/1/2021		\$31.60	\$27.26	\$58.86
Sign Makers and Hangars	7/1/2021		\$29.49	\$23.90	\$53.39
Sprinklerfitters	4/1/2017		\$37.40	\$21.74	\$59.14
Sprinklerfitters	4/1/2018		\$38.80	\$22.74	\$61.54
Sprinklerfitters	4/1/2020		\$38.90	\$26.42	\$65.32
Terrazzo Finisher	5/1/2017		\$31.64	\$15.62	\$47.26
Terrazzo Finisher	5/1/2018		\$32.35	\$15.91	\$48.26
Terrazzo Finisher	5/1/2019		\$33.04	\$16.22	\$49.26
Terrazzo Finisher	5/1/2020		\$32.26	\$18.48	\$50.74
Terrazzo Finisher	5/1/2021		\$33.23	\$19.03	\$52.26
Terrazzo Grinder	5/1/2020		\$32.95	\$18.48	\$51.43
Terrazzo Grinder	5/1/2021		\$33.94	\$19.03	\$52.97
Terrazzo Mechanics	5/1/2020		\$32.91	\$20.11	\$53.02
Terrazzo Mechanics	5/1/2021		\$33.83	\$20.78	\$54.61
Terrazzo Setter	5/1/2017		\$30.63	\$18.85	\$49.48
Terrazzo Setter	5/1/2018		\$31.23	\$19.25	\$50.48
Terrazzo Setter	5/1/2019		\$31.81	\$19.67	\$51.48
Tile & Marble Finisher	5/1/2017		\$28.12	\$14.60	\$42.72
Tile & Marble Finisher	5/1/2018		\$28.94	\$14.78	\$43.72
Tile & Marble Finisher	5/1/2019		\$29.30	\$15.42	\$44.72
Tile & Marble Finisher	5/1/2020		\$30.54	\$15.18	\$45.72

**BUREAU OF LABOR LAW COMPLIANCE
PREVAILING WAGES PROJECT RATES**

Project: 21-06764 - Building	Effective Date	Expiration Date	Hourly Rate	Fringe Benefits	Total
Tile & Marble Finisher	5/1/2020		\$30.54	\$15.18	\$45.72
Tile & Marble Finisher	5/1/2021		\$31.32	\$15.40	\$46.72
Tile Setter	5/1/2017		\$31.03	\$15.10	\$46.13
Tile Setter	5/1/2018		\$31.85	\$15.28	\$47.13
Tile Setter	5/1/2019		\$32.66	\$15.47	\$48.13
Tile Setter	5/1/2020		\$33.45	\$15.68	\$49.13
Tile Setter	5/1/2020		\$33.05	\$16.08	\$49.13
Tile Setter	5/1/2021		\$34.23	\$15.90	\$50.13
Truckdriver class 1(see notes)	5/1/2017		\$34.47	\$0.00	\$34.47
Truckdriver class 1(see notes)	5/1/2018		\$35.32	\$0.00	\$35.32
Truckdriver class 1(see notes)	5/1/2019		\$36.12	\$0.00	\$36.12
Truckdriver class 1(see notes)	5/1/2020		\$36.92	\$10.73	\$47.65
Truckdriver class 1(see notes)	5/1/2021		\$37.72	\$11.02	\$48.74
Truckdriver class 2 (see notes)	5/1/2017		\$34.54	\$0.00	\$34.54
Truckdriver class 2 (see notes)	5/1/2018		\$35.39	\$0.00	\$35.39
Truckdriver class 2 (see notes)	5/1/2019		\$36.19	\$0.00	\$36.19
Truckdriver class 2 (see notes)	5/1/2020		\$36.99	\$10.73	\$47.72
Truckdriver class 2 (see notes)	5/1/2021		\$37.79	\$11.02	\$48.81
Truckdriver class 3 (see notes)	5/1/2017		\$35.03	\$0.00	\$35.03
Truckdriver class 3 (see notes)	5/1/2018		\$35.88	\$0.00	\$35.88
Truckdriver class 3 (see notes)	5/1/2019		\$36.68	\$0.00	\$36.68
Truckdriver class 3 (see notes)	5/1/2020		\$37.48	\$10.73	\$48.21
Truckdriver class 3 (see notes)	5/1/2021		\$38.28	\$11.02	\$49.30
Window Film / Tint Installer	6/1/2019		\$24.52	\$12.08	\$36.60

**BUREAU OF LABOR LAW COMPLIANCE
PREVAILING WAGES PROJECT RATES**

Project: 21-06764 - Heavy/Highway	Effective Date	Expiration Date	Hourly Rate	Fringe Benefits	Total
Carpenter and Piledriver	5/1/2018	4/30/2019	\$30.75	\$15.96	\$46.71
Carpenter and Piledriver	5/1/2019	4/30/2020	\$31.51	\$16.55	\$48.06
Carpenter and Piledriver	5/1/2020	4/30/2021	\$32.22	\$17.19	\$49.41
Carpenter and Piledriver	5/1/2021		\$33.12	\$17.74	\$50.86
Carpenters	5/1/2016		\$29.67	\$14.54	\$44.21
Carpenters	5/1/2017		\$30.12	\$15.34	\$45.46
Cement Finishers	6/1/2016		\$32.43	\$11.35	\$43.78
Electric Lineman	1/1/2018		\$55.43	\$22.48	\$77.91
Iron Workers (Bridge, Structural Steel, Ornamental, Precast, Reinforcing)	7/1/2017		\$32.32	\$28.42	\$60.74
Iron Workers (Bridge, Structural Steel, Ornamental, Precast, Reinforcing)	7/1/2018		\$33.07	\$28.42	\$61.49
Iron Workers (Bridge, Structural Steel, Ornamental, Precast, Reinforcing)	7/1/2019		\$32.76	\$29.88	\$62.64
Iron Workers (Bridge, Structural Steel, Ornamental, Precast, Reinforcing)	7/1/2020		\$33.76	\$30.13	\$63.89
Iron Workers	7/1/2016		\$29.42	\$28.78	\$58.20
Laborers (Class 01 - See notes)	5/1/2016		\$19.81	\$15.79	\$35.60
Laborers (Class 01 - See notes)	5/1/2017		\$20.36	\$16.29	\$36.65
Laborers (Class 01 - See notes)	5/1/2018		\$20.96	\$16.79	\$37.75
Laborers (Class 01 - See notes)	5/1/2019		\$21.61	\$17.29	\$38.90
Laborers (Class 01 - See notes)	5/1/2020		\$22.41	\$17.69	\$40.10
Laborers (Class 01 - See notes)	5/1/2021		\$23.21	\$18.09	\$41.30
Laborers (Class 01 - See notes)	5/1/2022		\$24.01	\$18.54	\$42.55
Laborers (Class 01 - See notes)	5/1/2023		\$24.81	\$18.99	\$43.80
Laborers (Class 01 - See notes)	5/1/2024		\$25.61	\$19.49	\$45.10
Laborers (Class 02 - See notes)	5/1/2016		\$26.43	\$15.79	\$42.22
Laborers (Class 02 - See notes)	5/1/2017		\$26.98	\$16.29	\$43.27
Laborers (Class 02 - See notes)	5/1/2018		\$27.58	\$16.79	\$44.37
Laborers (Class 02 - See notes)	5/1/2019		\$28.23	\$17.29	\$45.52
Laborers (Class 02 - See notes)	5/1/2020		\$29.03	\$17.69	\$46.72
Laborers (Class 02 - See notes)	5/1/2021		\$29.83	\$18.09	\$47.92
Laborers (Class 02 - See notes)	5/1/2022		\$30.63	\$18.54	\$49.17
Laborers (Class 02 - See notes)	5/1/2023		\$31.43	\$18.99	\$50.42
Laborers (Class 02 - See notes)	5/1/2024		\$32.23	\$19.49	\$51.72
Laborers (Class 03 - See notes)	5/1/2016		\$23.42	\$15.79	\$39.21
Laborers (Class 03 - See notes)	5/1/2017		\$23.97	\$16.29	\$40.26
Laborers (Class 03 - See notes)	5/1/2018		\$24.57	\$16.79	\$41.36
Laborers (Class 03 - See notes)	5/1/2019		\$25.22	\$17.29	\$42.51
Laborers (Class 03 - See notes)	5/1/2020		\$26.02	\$17.69	\$43.71
Laborers (Class 03 - See notes)	5/1/2021		\$26.82	\$18.09	\$44.91
Laborers (Class 03 - See notes)	5/1/2022		\$27.62	\$18.54	\$46.16
Laborers (Class 03 - See notes)	5/1/2023		\$28.42	\$18.99	\$47.41
Laborers (Class 03 - See notes)	5/1/2024		\$29.22	\$19.49	\$48.71
Laborers (Class 04 - See notes)	5/1/2016		\$23.77	\$15.79	\$39.56
Laborers (Class 04 - See notes)	5/1/2017		\$24.32	\$16.29	\$40.61

**BUREAU OF LABOR LAW COMPLIANCE
PREVAILING WAGES PROJECT RATES**

Project: 21-06764 - Heavy/Highway	Effective Date	Expiration Date	Hourly Rate	Fringe Benefits	Total
Laborers (Class 04 - See notes)	5/1/2018		\$24.92	\$16.79	\$41.71
Laborers (Class 04 - See notes)	5/1/2019		\$25.57	\$17.29	\$42.86
Laborers (Class 04 - See notes)	5/1/2020		\$26.37	\$17.89	\$44.06
Laborers (Class 04 - See notes)	5/1/2021		\$27.17	\$18.09	\$45.26
Laborers (Class 04 - See notes)	5/1/2022		\$27.97	\$18.54	\$46.51
Laborers (Class 04 - See notes)	5/1/2023		\$28.77	\$18.99	\$47.76
Laborers (Class 04 - See notes)	5/1/2024		\$29.57	\$19.49	\$49.06
Laborers (Class 05 - See notes)	5/1/2016		\$24.44	\$15.79	\$40.23
Laborers (Class 05 - See notes)	5/1/2017		\$24.99	\$16.29	\$41.28
Laborers (Class 05 - See notes)	5/1/2018		\$25.59	\$16.79	\$42.38
Laborers (Class 05 - See notes)	5/1/2019		\$26.24	\$17.29	\$43.53
Laborers (Class 05 - See notes)	5/1/2020		\$27.04	\$17.69	\$44.73
Laborers (Class 05 - See notes)	5/1/2021		\$27.84	\$18.09	\$45.93
Laborers (Class 05 - See notes)	5/1/2022		\$28.64	\$18.54	\$47.18
Laborers (Class 05 - See notes)	5/1/2023		\$29.44	\$18.99	\$48.43
Laborers (Class 05 - See notes)	5/1/2024		\$30.24	\$19.49	\$49.73
Laborers (Class 06 - See notes)	5/1/2016		\$23.86	\$15.79	\$39.65
Laborers (Class 06 - See notes)	5/1/2017		\$24.41	\$16.29	\$40.70
Laborers (Class 06 - See notes)	5/1/2018		\$25.01	\$16.79	\$41.80
Laborers (Class 06 - See notes)	5/1/2019		\$25.66	\$17.29	\$42.95
Laborers (Class 06 - See notes)	5/1/2020		\$26.46	\$17.69	\$44.15
Laborers (Class 06 - See notes)	5/1/2021		\$27.26	\$18.09	\$45.35
Laborers (Class 06 - See notes)	5/1/2022		\$28.06	\$18.54	\$46.60
Laborers (Class 06 - See notes)	5/1/2023		\$28.86	\$18.99	\$47.85
Laborers (Class 06 - See notes)	5/1/2024		\$29.66	\$19.49	\$49.15
Laborers (Class 07 - See notes)	5/1/2016		\$24.15	\$15.79	\$39.94
Laborers (Class 07 - See notes)	5/1/2017		\$24.70	\$16.29	\$40.99
Laborers (Class 07 - See notes)	5/1/2018		\$25.30	\$16.79	\$42.09
Laborers (Class 07 - See notes)	5/1/2019		\$25.95	\$17.29	\$43.24
Laborers (Class 07 - See notes)	5/1/2020		\$26.75	\$17.69	\$44.44
Laborers (Class 07 - See notes)	5/1/2021		\$27.55	\$18.09	\$45.64
Laborers (Class 07 - See notes)	5/1/2022		\$28.35	\$18.54	\$46.89
Laborers (Class 07 - See notes)	5/1/2023		\$29.15	\$18.99	\$48.14
Laborers (Class 07 - See notes)	5/1/2024		\$29.95	\$19.49	\$49.44
Laborers (Class 08 - See notes)	5/1/2016		\$24.63	\$15.79	\$40.42
Laborers (Class 08 - See notes)	5/1/2017		\$25.18	\$16.29	\$41.47
Laborers (Class 08 - See notes)	5/1/2018		\$25.78	\$16.79	\$42.57
Laborers (Class 08 - See notes)	5/1/2019		\$26.43	\$17.29	\$43.72
Laborers (Class 08 - See notes)	5/1/2020		\$27.23	\$17.69	\$44.92
Laborers (Class 08 - See notes)	5/1/2021		\$28.03	\$18.09	\$46.12
Laborers (Class 08 - See notes)	5/1/2022		\$28.83	\$18.54	\$47.37
Laborers (Class 08 - See notes)	5/1/2023		\$29.63	\$18.99	\$48.62
Laborers (Class 08 - See notes)	5/1/2024		\$30.43	\$19.49	\$49.92
Operators (Heavy, Class 01 - See Notes)	5/1/2016		\$32.16	\$22.64	\$54.80

**BUREAU OF LABOR LAW COMPLIANCE
PREVAILING WAGES PROJECT RATES**

Project: 21-06764 - Heavy/Highway	Effective Date	Expiration Date	Hourly Rate	Fringe Benefits	Total
Operators (Heavy, Class 01 - See Notes)	5/1/2017		\$33.80	\$24.16	\$57.96
Operators (Heavy, Class 01 - See Notes)	5/1/2018		\$35.35	\$24.61	\$59.96
Operators (Heavy, Class 01 - See Notes)	5/1/2019		\$35.35	\$26.61	\$61.96
Operators (Heavy, Class 01 - See Notes)	5/1/2020		\$36.90	\$27.06	\$63.96
Operators (Heavy, Class 01 - See Notes)	5/1/2021		\$38.44	\$27.52	\$65.96
Operators (Heavy, Class 01A - See Notes)	5/1/2017		\$36.05	\$24.82	\$60.87
Operators (Heavy, Class 01A - See Notes)	5/1/2018		\$37.60	\$25.27	\$62.87
Operators (Heavy, Class 01A - See Notes)	5/1/2019		\$37.60	\$27.27	\$64.87
Operators (Heavy, Class 01A - See Notes)	5/1/2020		\$39.14	\$27.73	\$66.87
Operators (Heavy, Class 01A - See Notes)	5/1/2021		\$40.69	\$28.18	\$68.87
Operators (Heavy, Class 02 - See Notes)	5/1/2017		\$33.52	\$24.07	\$57.59
Operators (Heavy, Class 02 - See Notes)	5/1/2018		\$35.07	\$24.52	\$59.59
Operators (Heavy, Class 02 - See Notes)	5/1/2019		\$35.07	\$26.52	\$61.59
Operators (Heavy, Class 02 - See Notes)	5/1/2020		\$36.61	\$26.98	\$63.59
Operators (Heavy, Class 02 - See Notes)	5/1/2021		\$38.16	\$27.43	\$65.59
Operators (Heavy, Class 02A - See Notes)	5/1/2017		\$35.78	\$24.72	\$60.50
Operators (Heavy, Class 02A - See Notes)	5/1/2018		\$37.32	\$25.19	\$62.51
Operators (Heavy, Class 02A - See Notes)	5/1/2019		\$37.32	\$27.19	\$64.51
Operators (Heavy, Class 02A - See Notes)	5/1/2020		\$38.87	\$27.64	\$66.51
Operators (Heavy, Class 02A - See Notes)	5/1/2021		\$40.41	\$28.10	\$68.51
Operators (Heavy, Class 03 - See Notes)	5/1/2017		\$30.60	\$23.21	\$53.81
Operators (Heavy, Class 03 - See Notes)	5/1/2018		\$32.15	\$23.66	\$55.81
Operators (Heavy, Class 03 - See Notes)	5/1/2019		\$32.15	\$25.66	\$57.81
Operators (Heavy, Class 03 - See Notes)	5/1/2020		\$33.69	\$26.12	\$59.81
Operators (Heavy, Class 03 - See Notes)	5/1/2021		\$35.24	\$26.57	\$61.81
Operators (Heavy, Class 04 - See Notes)	5/1/2017		\$29.47	\$22.88	\$52.35
Operators (Heavy, Class 04 - See Notes)	5/1/2018		\$31.01	\$23.32	\$54.33
Operators (Heavy, Class 04 - See Notes)	5/1/2019		\$31.01	\$25.33	\$56.34
Operators (Heavy, Class 04 - See Notes)	5/1/2020		\$32.55	\$25.79	\$58.34
Operators (Heavy, Class 04 - See Notes)	5/1/2021		\$34.10	\$26.24	\$60.34
Operators (Heavy, Class 05 - See Notes)	5/1/2017		\$29.02	\$22.74	\$51.76
Operators (Heavy, Class 05 - See Notes)	5/1/2018		\$30.56	\$23.20	\$53.76
Operators (Heavy, Class 05 - See Notes)	5/1/2019		\$30.56	\$25.20	\$55.76
Operators (Heavy, Class 05 - See Notes)	5/1/2020		\$32.11	\$25.65	\$57.76
Operators (Heavy, Class 05 - See Notes)	5/1/2021		\$33.65	\$26.11	\$59.76
Operators (Heavy, Class 06 - See Notes)	5/1/2017		\$28.14	\$22.49	\$50.63
Operators (Heavy, Class 06 - See Notes)	5/1/2018		\$29.68	\$22.93	\$52.61
Operators (Heavy, Class 06 - See Notes)	5/1/2019		\$29.68	\$24.94	\$54.62
Operators (Heavy, Class 06 - See Notes)	5/1/2020		\$31.23	\$25.39	\$56.62
Operators (Heavy, Class 06 - See Notes)	5/1/2021		\$32.77	\$25.84	\$58.61
Operators (Heavy, Class 07A - See Notes)	5/1/2017		\$40.73	\$27.63	\$68.36
Operators (Heavy, Class 07A - See Notes)	5/1/2018		\$42.58	\$28.18	\$70.76
Operators (Heavy, Class 07A - See Notes)	5/1/2019		\$42.89	\$30.27	\$73.16
Operators (Heavy, Class 07A - See Notes)	5/1/2020		\$44.74	\$30.82	\$75.56

**BUREAU OF LABOR LAW COMPLIANCE
PREVAILING WAGES PROJECT RATES**

Project: 21-06764 - Heavy/Highway	Effective Date	Expiration Date	Hourly Rate	Fringe Benefits	Total
Operators (Heavy, Class 07A - See Notes)	5/1/2021		\$46.59	\$31.37	\$77.96
Operators (Heavy, Class 07B - See Notes)	5/1/2017		\$40.38	\$27.53	\$67.91
Operators (Heavy, Class 07B - See Notes)	5/1/2018		\$42.23	\$28.09	\$70.32
Operators (Heavy, Class 07B - See Notes)	5/1/2019		\$42.54	\$30.17	\$72.71
Operators (Heavy, Class 07B - See Notes)	5/1/2020		\$44.39	\$30.72	\$75.11
Operators (Heavy, Class 07B - See Notes)	5/1/2021		\$46.25	\$31.26	\$77.51
Operators (Highway, Class 01 - See Notes)	5/1/2016		\$32.16	\$22.64	\$54.80
Operators (Highway, Class 01 - See Notes)	5/1/2017		\$32.93	\$23.87	\$56.80
Operators (Highway, Class 01 - See Notes)	5/1/2018		\$34.47	\$24.33	\$58.80
Operators (Highway, Class 01 - See Notes)	5/1/2019		\$34.47	\$26.33	\$60.80
Operators (Highway, Class 01 - See Notes)	5/1/2020		\$37.56	\$25.24	\$62.80
Operators (Highway, Class 01 - See Notes)	5/1/2021		\$39.10	\$25.70	\$64.80
Operators (Highway, Class 01a - See Notes)	5/1/2017		\$35.18	\$24.56	\$59.74
Operators (Highway, Class 01a - See Notes)	5/1/2018		\$36.72	\$25.01	\$61.73
Operators (Highway, Class 01a - See Notes)	5/1/2019		\$36.72	\$27.01	\$63.73
Operators (Highway, Class 01a - See Notes)	5/1/2020		\$39.81	\$25.92	\$65.73
Operators (Highway, Class 01a - See Notes)	5/1/2021		\$41.35	\$26.38	\$67.73
Operators (Highway, Class 02 - See Notes)	5/1/2016		\$30.98	\$22.31	\$53.29
Operators (Highway, Class 02 - See Notes)	5/1/2017		\$31.75	\$23.53	\$55.28
Operators (Highway, Class 02 - See Notes)	5/1/2018		\$33.30	\$23.98	\$57.28
Operators (Highway, Class 02 - See Notes)	5/1/2019		\$33.29	\$25.99	\$59.28
Operators (Highway, Class 02 - See Notes)	5/1/2020		\$36.38	\$24.90	\$61.28
Operators (Highway, Class 02 - See Notes)	5/1/2021		\$37.93	\$25.35	\$63.28
Operators (Highway, Class 03 - See Notes)	5/1/2016		\$30.28	\$22.10	\$52.38
Operators (Highway, Class 03 - See Notes)	5/1/2017		\$31.06	\$23.32	\$54.38
Operators (Highway, Class 03 - See Notes)	5/1/2018		\$32.59	\$23.80	\$56.39
Operators (Highway, Class 03 - See Notes)	5/1/2019		\$32.59	\$25.79	\$58.38
Operators (Highway, Class 03 - See Notes)	5/1/2020		\$35.69	\$24.69	\$60.38
Operators (Highway, Class 03 - See Notes)	5/1/2021		\$37.23	\$25.16	\$62.39
Operators (Highway, Class 03 - See Notes)	5/1/2021		\$35.24	\$26.57	\$61.81
Operators (Highway, Class 04 - See Notes)	5/1/2016		\$29.82	\$21.98	\$51.80
Operators (Highway, Class 04 - See Notes)	5/1/2017		\$30.60	\$23.20	\$53.80
Operators (Highway, Class 04 - See Notes)	5/1/2018		\$32.14	\$23.66	\$55.80
Operators (Highway, Class 04 - See Notes)	5/1/2019		\$32.14	\$25.66	\$57.80
Operators (Highway, Class 04 - See Notes)	5/1/2020		\$35.23	\$24.57	\$59.80
Operators (Highway, Class 04 - See Notes)	5/1/2021		\$36.77	\$25.03	\$61.80
Operators (Highway, Class 05 - See Notes)	5/1/2016		\$29.31	\$21.83	\$51.14
Operators (Highway, Class 05 - See Notes)	5/1/2017		\$30.08	\$23.06	\$53.14
Operators (Highway, Class 05 - See Notes)	5/1/2018		\$31.63	\$23.51	\$55.14
Operators (Highway, Class 05 - See Notes)	5/1/2019		\$31.63	\$25.51	\$57.14
Operators (Highway, Class 05 - See Notes)	5/1/2020		\$34.72	\$24.42	\$59.14
Operators (Highway, Class 05 - See Notes)	5/1/2021		\$36.26	\$24.87	\$61.13
Operators (Highway, Class 06 - See Notes)	5/1/2016		\$32.40	\$22.70	\$55.10
Operators (Highway, Class 06 - See Notes)	5/1/2017		\$33.17	\$23.94	\$57.11

**BUREAU OF LABOR LAW COMPLIANCE
PREVAILING WAGES PROJECT RATES**

Project: 21-06764 - Heavy/Highway	Effective Date	Expiration Date	Hourly Rate	Fringe Benefits	Total
Operators (Highway, Class 06 - See Notes)	5/1/2018		\$34.71	\$24.39	\$59.10
Operators (Highway, Class 06 - See Notes)	5/1/2019		\$34.71	\$26.39	\$61.10
Operators (Highway, Class 06 - See Notes)	5/1/2020		\$36.25	\$26.85	\$63.10
Operators (Highway, Class 06 - See Notes)	5/1/2021		\$39.33	\$25.78	\$65.11
Operators (Highway, Class 06/A - See Notes)	5/1/2016		\$34.65	\$23.36	\$58.01
Operators (Highway, Class 06/A - See Notes)	5/1/2017		\$35.42	\$24.59	\$60.01
Operators (Highway, Class 06/A - See Notes)	5/1/2018		\$36.96	\$25.05	\$62.01
Operators (Highway, Class 06/A - See Notes)	5/1/2019		\$36.96	\$27.05	\$64.01
Operators (Highway, Class 06/A - See Notes)	5/1/2020		\$40.04	\$25.97	\$66.01
Operators (Highway, Class 06/A - See Notes)	5/1/2021		\$41.58	\$26.43	\$68.01
Operators (Highway, Class 07/A - See Notes)	5/1/2016		\$38.56	\$25.99	\$64.55
Operators (Highway, Class 07/A - See Notes)	5/1/2017		\$39.66	\$27.31	\$66.97
Operators (Highway, Class 07/A - See Notes)	5/1/2018		\$41.52	\$27.84	\$69.36
Operators (Highway, Class 07/A - See Notes)	5/1/2019		\$41.82	\$29.95	\$71.77
Operators (Highway, Class 07/A - See Notes)	5/1/2020		\$45.23	\$28.94	\$74.17
Operators (Highway, Class 07/A - See Notes)	5/1/2021		\$47.08	\$29.49	\$76.57
Operators (Highway, Class 07/B - See Notes)	5/1/2016		\$37.17	\$25.57	\$62.74
Operators (Highway, Class 07/B - See Notes)	5/1/2017		\$38.25	\$26.89	\$65.14
Operators (Highway, Class 07/B - See Notes)	5/1/2018		\$40.10	\$27.44	\$67.54
Operators (Highway, Class 07/B - See Notes)	5/1/2019		\$40.41	\$29.53	\$69.94
Operators (Highway, Class 07/B - See Notes)	5/1/2020		\$43.81	\$28.53	\$72.34
Operators (Highway, Class 07/B - See Notes)	5/1/2021		\$45.66	\$29.08	\$74.74
Painters Class 2 (see notes)	5/1/2020		\$31.53	\$20.71	\$52.24
Painters Class 3 (see notes)	5/1/2019		\$37.05	\$20.04	\$57.09
Painters Class 3 (see notes)	5/1/2020		\$37.63	\$20.71	\$58.34
Pile Driver Divers (Building, Heavy, Highway)	1/1/2017		\$49.13	\$17.95	\$67.08
Pile Driver Divers (Building, Heavy, Highway)	1/1/2020		\$53.10	\$19.70	\$72.80
Pile Driver Divers (Building, Heavy, Highway)	1/1/2021		\$54.75	\$20.10	\$74.85
Pile Driver Divers (Building, Heavy, Highway)	1/1/2022		\$56.40	\$20.50	\$76.90
Piledrivers	1/1/2017		\$32.75	\$17.95	\$50.70
Piledrivers	1/1/2018		\$33.55	\$18.55	\$52.10
Piledrivers	5/1/2018		\$30.75	\$15.96	\$46.71
Piledrivers	1/1/2019		\$34.30	\$19.30	\$53.60
Piledrivers	5/1/2019		\$31.51	\$16.55	\$48.06
Piledrivers	5/1/2020		\$32.22	\$17.19	\$49.41
Piledrivers	5/1/2021		\$33.12	\$17.74	\$50.86
Steamfitters (Heavy and Highway - Gas Distribution)	5/1/2017		\$40.98	\$32.53	\$73.51
Truckdriver class 1(see notes)	5/1/2016		\$33.57	\$0.00	\$33.57
Truckdriver class 1(see notes)	5/1/2017		\$34.47	\$0.00	\$34.47
Truckdriver class 1(see notes)	5/1/2018		\$35.32	\$0.00	\$35.32
Truckdriver class 1(see notes)	5/1/2019		\$36.12	\$0.00	\$36.12
Truckdriver class 1(see notes)	5/1/2020		\$36.92	\$10.73	\$47.65
Truckdriver class 1(see notes)	5/1/2021		\$37.72	\$11.02	\$48.74
Truckdriver class 2 (see notes)	5/1/2016		\$33.64	\$0.00	\$33.64

**BUREAU OF LABOR LAW COMPLIANCE
PREVAILING WAGES PROJECT RATES**

Project: 21-06764 - Heavy/Highway	Effective Date	Expiration Date	Hourly Rate	Fringe Benefits	Total
Truckdriver class 2 (see notes)	5/1/2017		\$34.54	\$0.00	\$34.54
Truckdriver class 2 (see notes)	5/1/2018		\$35.39	\$0.00	\$35.39
Truckdriver class 2 (see notes)	5/1/2019		\$36.19	\$0.00	\$36.19
Truckdriver class 2 (see notes)	5/1/2020		\$36.99	\$10.73	\$47.72
Truckdriver class 2 (see notes)	5/1/2021		\$37.79	\$11.02	\$48.81
Truckdriver class 3 (see notes)	5/1/2016		\$34.13	\$0.00	\$34.13
Truckdriver class 3 (see notes)	5/1/2017		\$35.03	\$0.00	\$35.03
Truckdriver class 3 (see notes)	5/1/2018		\$35.88	\$0.00	\$35.88
Truckdriver class 3 (see notes)	5/1/2019		\$36.68	\$0.00	\$36.68
Truckdriver class 3 (see notes)	5/1/2020		\$37.48	\$10.73	\$48.21
Truckdriver class 3 (see notes)	5/1/2021		\$38.28	\$11.02	\$49.30

1901	D3-1 Street Name	Poor	41.3999	-75.67283	BEECH ST
1902	D3-1 Street Name	Poor	41.3999	-75.67283	BEECH ST
1903	D3-1 Street Name	Poor	41.39989	-75.67282	BEECH ST
2427	D3-1 Street Name	Poor	41.39292	-75.66206	BEECH ST
2438	D3-1 Street Name	Poor	41.39106	-75.65911	BEECH ST
2444	D3-1 Street Name	Poor	41.39081	-75.65845	BEECH ST
2448	D3-1 Street Name	Poor	41.39144	-75.65945	BEECH ST
2453	D3-1 Street Name	Poor	41.39332	-75.66244	BEECH ST
2454	D3-1 Street Name	Poor	41.39332	-75.66244	BEECH ST
2456	D3-1 Street Name	Poor	41.39413	-75.66373	BEECH ST
2641	D3-1 Street Name	Poor	41.39788	-75.6702	BEECH ST
2642	D3-1 Street Name	Poor	41.39788	-75.6702	BEECH ST
4483	D3-1 Street Name	Poor	41.38783	-75.65372	BEECH ST
4484	D3-1 Street Name	Poor	41.38783	-75.65372	BEECH ST
2419	R2-1 Speed Limit	Poor	41.39624	-75.66728	BEECH ST
2669	R5-2 No Trucks	Poor	41.39682	-75.66795	BEECH ST
2651	R7-1 Parking Restrictions - No Parking (Anytime)	Poor	41.39764	-75.66957	BEECH ST
2660	R7-1 Parking Restrictions - No Parking (Anytime)	Poor	41.39558	-75.66601	BEECH ST
2414	R7-5 Parking Restrictions - One Hour Parking (9AM To 7PM)	Poor	41.39675	-75.66806	BEECH ST
2430	R7-5 Parking Restrictions - One Hour Parking (9AM To 7PM)	Poor	41.39224	-75.66097	BEECH ST
2659	R7-5 Parking Restrictions - One Hour Parking (9AM To 7PM)	Poor	41.39553	-75.66593	BEECH ST
2410	R7-6 Parking Restrictions - No Parking (Loading Zone)	Poor	41.39705	-75.66853	BEECH ST
2411	R7-6 Parking Restrictions - No Parking (Loading Zone)	Poor	41.39683	-75.66819	BEECH ST
2416	R7-6 Parking Restrictions - No Parking (Loading Zone)	Poor	41.39646	-75.6676	BEECH ST
2417	R7-6 Parking Restrictions - No Parking (Loading Zone)	Poor	41.39634	-75.66742	BEECH ST
2418	R7-8 Parking Restrictions - Reserved Parking (Handicapped Symbol)	Poor	41.39625	-75.66735	BEECH ST

2420	R7-8 Parking Restrictions - Reserved Parking (Handicapped Symbol)	Poor	41.39597	-75.66683	BEECH ST
2424	R7-8 Parking Restrictions - Reserved Parking (Handicapped Symbol)	Poor	41.39393	-75.66363	BEECH ST
2428	R7-8 Parking Restrictions - Reserved Parking (Handicapped Symbol)	Poor	41.39258	-75.66151	BEECH ST
2439	R7-8 Parking Restrictions - Reserved Parking (Handicapped Symbol)	Poor	41.39057	-75.65829	BEECH ST
2443	R7-8 Parking Restrictions - Reserved Parking (Handicapped Symbol)	Poor	41.38989	-75.65713	BEECH ST
2445	R7-8 Parking Restrictions - Reserved Parking (Handicapped Symbol)	Poor	41.39103	-75.65882	BEECH ST
2455	R7-8 Parking Restrictions - Reserved Parking (Handicapped Symbol)	Poor	41.39378	-75.66319	BEECH ST
2460	R7-8 Parking Restrictions - Reserved Parking (Handicapped Symbol)	Poor	41.39494	-75.66501	BEECH ST
2643	R7-8 Parking Restrictions - Reserved Parking (Handicapped Symbol)	Poor	41.39788	-75.67018	BEECH ST
2644	R7-8 Parking Restrictions - Reserved Parking (Handicapped Symbol)	Poor	41.3978	-75.67003	BEECH ST
2670	R7-8 Parking Restrictions - Reserved Parking (Handicapped Symbol)	Poor	41.39749	-75.66889	BEECH ST
4523	R7-8 Parking Restrictions - Reserved Parking (Handicapped Symbol)	Poor	41.38851	-75.65482	BEECH ST
2442	R7-8P Van Accessible (plaque)	Poor	41.38989	-75.65713	BEECH ST
2412	R7-SERIES Parking Restrictions	Poor	41.39683	-75.66819	BEECH ST
2413	R7-SERIES Parking Restrictions	Poor	41.39675	-75.66806	BEECH ST
2422	R7-SERIES Parking Restrictions	Poor	41.39574	-75.66647	BEECH ST

2423	R7-SERIES Parking Restrictions	Poor	41.39564	-75.66631	BEECH ST
2434	R7-SERIES Parking Restrictions	Poor	41.39173	-75.66017	BEECH ST
2435	R7-SERIES Parking Restrictions	Poor	41.39153	-75.65985	BEECH ST
2446	R7-SERIES Parking Restrictions	Poor	41.39132	-75.65928	BEECH ST
2447	R7-SERIES Parking Restrictions	Poor	41.39132	-75.65928	BEECH ST
2463	R7-SERIES Parking Restrictions	Poor	41.39544	-75.66581	BEECH ST
2645	R7-SERIES Parking Restrictions	Poor	41.39773	-75.66989	BEECH ST
2646	R7-SERIES Parking Restrictions	Poor	41.39755	-75.66939	BEECH ST
2657	R7-SERIES Parking Restrictions	Poor	41.39549	-75.66587	BEECH ST
2665	R7-SERIES Parking Restrictions	Poor	41.39579	-75.66632	BEECH ST
2666	R7-SERIES Parking Restrictions	Poor	41.39579	-75.66632	BEECH ST
2667	R7-SERIES Parking Restrictions	Poor	41.3962	-75.66698	BEECH ST
2471	D3-1 Street Name	Poor	41.39789	-75.66765	BIRCH ST
2675	D3-1 Street Name	Poor	41.39866	-75.66884	BIRCH ST
2709	D3-1 Street Name	Poor	41.3984	-75.66819	BIRCH ST
2718	D3-1 Street Name	Poor	41.3908	-75.65643	BIRCH ST
2719	D3-1 Street Name	Poor	41.3908	-75.65643	BIRCH ST
2721	D3-1 Street Name	Poor	41.39232	-75.65858	BIRCH ST
2722	D3-1 Street Name	Poor	41.39274	-75.65924	BIRCH ST
2723	D3-1 Street Name	Poor	41.39347	-75.6604	BIRCH ST
2724	D3-1 Street Name	Poor	41.39418	-75.66151	BIRCH ST
2725	D3-1 Street Name	Poor	41.39418	-75.66151	BIRCH ST
2726	D3-1 Street Name	Poor	41.39499	-75.66281	BIRCH ST
2727	D3-1 Street Name	Poor	41.39564	-75.66384	BIRCH ST
2735	D3-1 Street Name	Poor	41.39683	-75.6657	BIRCH ST
2839	D3-1 Street Name	Poor	41.39948	-75.6699	BIRCH ST
4568	D3-1 Street Name	Poor	41.38527	-75.64705	BIRCH ST
4569	D3-1 Street Name	Poor	41.38527	-75.64705	BIRCH ST
4572	D3-1 Street Name	Poor	41.38495	-75.64642	BIRCH ST
2708	R1-1 Stop	Poor	41.3984	-75.6682	BIRCH ST
2717	R1-1 Stop	Poor	41.39081	-75.65643	BIRCH ST
4566	R1-1 Stop	Poor	41.39068	-75.65118	BIRCH ST

4567	R1-1 Stop	Poor	41.38527	-75.64704	BIRCH ST
2733	R7-1 Parking Restrictions No Parking (Anytime)	Poor	41.3966	-75.66537	BIRCH ST
2672	R7-8 Parking Restrictions Reserved Parking (Handicapped Symbol)	Poor	41.39887	-75.66916	BIRCH ST
2673	R7-8 Parking Restrictions Reserved Parking (Handicapped Symbol)	Poor	41.39878	-75.66904	BIRCH ST
2728	R7-8 Parking Restrictions Reserved Parking (Handicapped Symbol)	Poor	41.39599	-75.6644	BIRCH ST
2836	R7-8 Parking Restrictions Reserved Parking (Handicapped Symbol)	Poor	41.39901	-75.66919	BIRCH ST
2842	R7-8 Parking Restrictions Reserved Parking (Handicapped Symbol)	Poor	41.39589	-75.66446	BIRCH ST
2476	R7L-SERIES Parking Restrictions	Poor	41.39758	-75.66715	BIRCH ST
2740	R7L-SERIES Parking Restrictions	Poor	41.3975	-75.66679	BIRCH ST
2699	R7R-SERIES Parking Restrictions	Poor	41.39768	-75.66705	BIRCH ST
2470	R7-SERIES Parking Restrictions	Poor	41.3981	-75.66797	BIRCH ST
2700	R7-SERIES Parking Restrictions	Poor	41.39781	-75.66728	BIRCH ST
2729	R7-SERIES Parking Restrictions	Poor	41.3962	-75.66471	BIRCH ST
2730	R7-SERIES Parking Restrictions	Poor	41.39635	-75.66496	BIRCH ST
2838	R7-SERIES Parking Restrictions	Poor	41.39912	-75.66935	BIRCH ST
2841	R7-SERIES Parking Restrictions	Poor	41.39649	-75.66541	BIRCH ST
2847	R7-SERIES Parking Restrictions	Poor	41.3914	-75.65735	BIRCH ST
2843	R8-3 No Parking (symbol)	Poor	41.39538	-75.66365	BIRCH ST
4573	SPECIAL-REC 0	Poor	41.38407	-75.64489	BIRCH ST
4570	W14-2 No Outlet (plaque with arrow)	Poor	41.3855	-75.64747	BIRCH ST
2845	W13-2 HIDDEN DRIVEWAY	Poor	41.39284	-75.65963	BIRCH ST
4634	W13-2 HIDDEN DRIVEWAY	Poor	41.38903	-75.65358	BIRCH ST

4571	W41-4C Watch Children	Poor	41.38428	-75.64525	BIRCH ST
1221	R1-1 Stop	Poor	41.38469	-75.68349	BIRNEY AVE
1227	R1-1 Stop	Poor	41.38488	-75.68349	BIRNEY AVE
624	R2-1 Speed Limit	Poor	41.37784	-75.69491	BIRNEY AVE
1282	R2-1 Speed Limit	Poor	41.38308	-75.68642	BIRNEY AVE
1276	R6-1L One Way	Poor	41.38331	-75.68603	BIRNEY AVE
621	R7-5 Parking Restrictions - One Hour Parking (9AM To 7PM)	Poor	41.37651	-75.69658	BIRNEY AVE
614	R7-8 Parking Restrictions - Reserved Parking (Handicapped Symbol)	Poor	41.37623	-75.69707	BIRNEY AVE
615	R7-SERIES Parking Restrictions	Poor	41.37578	-75.69757	BIRNEY AVE
616	R7-SERIES Parking Restrictions	Poor	41.37565	-75.69771	BIRNEY AVE
617	R7-SERIES Parking Restrictions	Poor	41.37565	-75.69771	BIRNEY AVE
620	R7-SERIES Parking Restrictions	Poor	41.37637	-75.69674	BIRNEY AVE
1289	R7-SERIES Parking Restrictions	Poor	41.37991	-75.69169	BIRNEY AVE
1290	R7-SERIES Parking Restrictions	Poor	41.37966	-75.69211	BIRNEY AVE
1291	R7-SERIES Parking Restrictions	Poor	41.37938	-75.69258	BIRNEY AVE
1306	R7-SERIES Parking Restrictions	Poor	41.37866	-75.69355	BIRNEY AVE
1308	R7-SERIES Parking Restrictions	Poor	41.37888	-75.6932	BIRNEY AVE
1315	R7-SERIES Parking Restrictions	Poor	41.37954	-75.69209	BIRNEY AVE
1327	W11-103 HIDDEN DRIVEWAY	Poor	41.38397	-75.68509	BIRNEY AVE
1314	W3-3 Advanced Traffic Control- Signal Ahead (Symbol)	Poor	41.37935	-75.69241	BIRNEY AVE
1801	D3-1 Street Name	Poor	41.3863	-75.67408	BRECK ST
1806	D3-1 Street Name	Poor	41.38798	-75.6767	BRECK ST
1810	R1-1 Stop	Poor	41.38937	-75.67893	BRECK ST
2098	R6-2L One Way	Poor	41.38411	-75.66874	BRECK ST
1800	R7-1 Parking Restrictions - No Parking (Anytime)	Poor	41.38577	-75.67342	BRECK ST

1793	R7-8 Parking Restrictions - Reserved Parking (Handicapped Symbol)	Poor	41.38887	-75.67838	BRECK ST
1795	R7-8 Parking Restrictions - Reserved Parking (Handicapped Symbol)	Poor	41.38882	-75.67831	BRECK ST
1796	R7-8 Parking Restrictions - Reserved Parking (Handicapped Symbol)	Poor	41.38871	-75.67812	BRECK ST
1798	R7-8 Parking Restrictions - Reserved Parking (Handicapped Symbol)	Poor	41.38782	-75.67671	BRECK ST
1805	R7-8 Parking Restrictions - Reserved Parking (Handicapped Symbol)	Poor	41.38747	-75.67594	BRECK ST
1808	R7-8 Parking Restrictions - Reserved Parking (Handicapped Symbol)	Poor	41.38886	-75.67814	BRECK ST
1179	R7-SERIES Parking Restrictions	Poor	41.3898	-75.67961	BRECK ST
1180	R7-SERIES Parking Restrictions	Poor	41.38995	-75.68011	BRECK ST
1791	R7-SERIES Parking Restrictions	Poor	41.38971	-75.67972	BRECK ST
1794	R7-SERIES Parking Restrictions	Poor	41.38882	-75.67831	BRECK ST
2199	D3-1 Street Name	Poor	41.38996	-75.66617	BROOK ST
2200	D3-1 Street Name	Poor	41.38996	-75.66617	BROOK ST
2219	D3-1 Street Name	Poor	41.39023	-75.66682	BROOK ST
2225	D3-1 Street Name	Poor	41.39195	-75.66935	BROOK ST
2374	D3-1 Street Name	Poor	41.38699	-75.66147	BROOK ST
2376	D3-1 Street Name	Poor	41.38745	-75.66216	BROOK ST
2209	R1-1 Stop	Poor	41.39445	-75.67354	BROOK ST
2218	R1-1 Stop	Poor	41.39105	-75.66816	BROOK ST
2241	R1-1 Stop	Poor	41.39435	-75.67313	BROOK ST
2212	R7-8 Parking Restrictions - Reserved Parking (Handicapped Symbol)	Poor	41.39371	-75.67236	BROOK ST
2216	R7-8 Parking Restrictions - Reserved Parking (Handicapped Symbol)	Poor	41.39178	-75.66929	BROOK ST
2217	R7-8 Parking Restrictions - Reserved Parking (Handicapped Symbol)	Poor	41.39139	-75.66868	BROOK ST

2221	R7-8 Parking Restrictions - Reserved Parking (Handicapped Symbol)	Poor	41.39041	-75.66689	BROOK ST
2226	R7-8 Parking Restrictions - Reserved Parking (Handicapped Symbol)	Poor	41.39202	-75.66946	BROOK ST
2227	R7-8 Parking Restrictions - Reserved Parking (Handicapped Symbol)	Poor	41.39212	-75.6696	BROOK ST
2196	R7-SERIES Parking Restrictions	Poor	41.38978	-75.66588	BROOK ST
2224	R7-SERIES Parking Restrictions	Poor	41.39196	-75.66935	BROOK ST
2395	R7-SERIES Parking Restrictions	Poor	41.38795	-75.66339	BROOK ST
4257	S3-1SERIES SCHOOL BUS STOP	Poor	41.38398	-75.65621	BROOK ST
4258	S3-1SERIES SCHOOL BUS STOP	Poor	41.38299	-75.65419	BROOK ST
2396	W14-1 Dead End	Poor	41.38795	-75.66339	BROOK ST
4261	W14-2 No Outlet (plaque with arrow)	Poor	41.38277	-75.65354	BROOK ST
963	R7-SERIES Parking Restrictions	Poor	41.37971	-75.69031	BURKE ST
1013	W41-4C Watch Children	Poor	41.3798	-75.69054	BURKE ST
1220	D3-1 Street Name	Poor	41.38367	-75.68417	CAMPBELL ST
1228	R1-1 Stop	Poor	41.38331	-75.68393	CAMPBELL ST
1234	R1-1 Stop	Poor	41.3806	-75.67975	CAMPBELL ST
1993	D3-1 Street Name	Poor	41.38987	-75.66852	CHERRY ST
2150	D3-1 Street Name	Poor	41.38827	-75.66601	CHERRY ST
4253	D3-1 Street Name	Poor	41.38292	-75.65627	CHERRY ST
4254	D3-1 Street Name	Poor	41.38292	-75.65627	CHERRY ST
4299	D3-1 Street Name	Poor	41.37998	-75.65029	CHERRY ST
4310	D3-1 Street Name	Poor	41.38197	-75.65429	CHERRY ST
4311	D3-1 Street Name	Poor	41.38197	-75.65429	CHERRY ST
4252	R1-1 Stop	Poor	41.38292	-75.65627	CHERRY ST
4256	R1-1 Stop	Poor	41.38291	-75.65645	CHERRY ST
4296	R2-1 Speed Limit	Poor	41.37954	-75.64938	CHERRY ST
1975	R3-7R Right Lane Must Turn Right	Poor	41.39379	-75.67474	CHERRY ST
2146	R5-2 No Trucks	Poor	41.38902	-75.6672	CHERRY ST
1973	R7-1 Parking Restrictions - No Parking (Anytime)	Poor	41.39397	-75.67503	CHERRY ST

2190	R7-5 Parking Restrictions One Hour Parking (9AM To 7PM)	Poor	41.39241	-75.67232	CHERRY ST
1986	R7-8 Parking Restrictions Reserved Parking (Handicapped Symbol)	Poor	41.39176	-75.67156	CHERRY ST
1992	R7-8 Parking Restrictions Reserved Parking (Handicapped Symbol)	Poor	41.39001	-75.66876	CHERRY ST
1994	R7-8 Parking Restrictions Reserved Parking (Handicapped Symbol)	Poor	41.38974	-75.66832	CHERRY ST
1995	R7-8 Parking Restrictions Reserved Parking (Handicapped Symbol)	Poor	41.38969	-75.66825	CHERRY ST
2185	R7-8 Parking Restrictions Reserved Parking (Handicapped Symbol)	Poor	41.38976	-75.66815	CHERRY ST
2193	R7-8 Parking Restrictions Reserved Parking (Handicapped Symbol)	Poor	41.39301	-75.67328	CHERRY ST
1964	R7-SERIES Parking Restrictions	Poor	41.39352	-75.67409	CHERRY ST
1966	R7-SERIES Parking Restrictions	Poor	41.39385	-75.67462	CHERRY ST
1980	R7-SERIES Parking Restrictions	Poor	41.39345	-75.67422	CHERRY ST
1987	R7-SERIES Parking Restrictions	Poor	41.39158	-75.67126	CHERRY ST
1988	R7-SERIES Parking Restrictions	Poor	41.39151	-75.67114	CHERRY ST
2149	R7-SERIES Parking Restrictions	Poor	41.38857	-75.66645	CHERRY ST
2188	R7-SERIES Parking Restrictions	Poor	41.39228	-75.67212	CHERRY ST
2189	R7-SERIES Parking Restrictions	Poor	41.39234	-75.67222	CHERRY ST
2191	R7-SERIES Parking Restrictions	Poor	41.39241	-75.67232	CHERRY ST
1965	R8-3 No Parking (symbol)	Poor	41.39352	-75.67409	CHERRY ST
1967	R8-3 No Parking (symbol)	Poor	41.39385	-75.67462	CHERRY ST
1971	R8-3 No Parking (symbol)	Poor	41.39423	-75.67544	CHERRY ST
1972	R8-3 No Parking (symbol)	Poor	41.39406	-75.67517	CHERRY ST
1978	R8-3 No Parking (symbol)	Poor	41.39367	-75.67457	CHERRY ST

1981	R8-3 No Parking (symbol)	Poor	41.39345	-75.67422	CHERRY ST
1979	R9-3 No Pedestrian Crossing (symbol)	Poor	41.39349	-75.67429	CHERRY ST
4309	W14-2 No Outlet (plaque with arrow)	Poor	41.38196	-75.6543	CHERRY ST
4297	W41-4C Watch Children	Poor	41.37954	-75.64938	CHERRY ST
550	R7-1 Parking Restrictions - No Parking (Anytime)	Poor	41.37376	-75.69511	COREY ST
532	R7D-SERIES Parking Restrictions	Poor	41.37559	-75.69797	COREY ST
530	R7-SERIES Parking Restrictions	Poor	41.37575	-75.6982	COREY ST
531	R7-SERIES Parking Restrictions	Poor	41.37575	-75.6982	COREY ST
538	R7-SERIES Parking Restrictions	Poor	41.37503	-75.69709	COREY ST
544	R7-SERIES Parking Restrictions	Poor	41.37475	-75.69669	COREY ST
546	R7-SERIES Parking Restrictions	Poor	41.37432	-75.696	COREY ST
548	R7-SERIES Parking Restrictions	Poor	41.37414	-75.69571	COREY ST
553	Restrictions	Poor	41.37394	-75.69519	COREY ST
557	Restrictions	Poor	41.374	-75.6953	COREY ST
559	R7-SERIES Parking Restrictions	Poor	41.37433	-75.69584	COREY ST
560	R7-SERIES Parking Restrictions	Poor	41.37451	-75.69612	COREY ST
566	R7-SERIES Parking Restrictions	Poor	41.37527	-75.69735	COREY ST
567	R7-SERIES Parking Restrictions	Poor	41.37546	-75.69766	COREY ST
551	R8-3a No Parking	Poor	41.37365	-75.69493	COREY ST
712	D3-1 Street Name	Poor	41.38147	-75.70131	CRANE ST
713	D3-1 Street Name	Poor	41.38147	-75.70131	CRANE ST
714	D3-1 Street Name	Poor	41.38089	-75.70014	CRANE ST
717	D3-1 Street Name	Poor	41.38009	-75.69851	CRANE ST
718	D3-1 Street Name	Poor	41.38009	-75.69851	CRANE ST
719	D3-1 Street Name	Poor	41.37968	-75.69777	CRANE ST
720	D3-1 Street Name	Poor	41.37968	-75.69777	CRANE ST
722	D3-1 Street Name	Poor	41.38079	-75.69976	CRANE ST
1392	D3-1 Street Name	Poor	41.37911	-75.69681	CRANE ST
1393	D3-1 Street Name	Poor	41.37911	-75.69681	CRANE ST
740	R1-1 Stop	Poor	41.37858	-75.69594	CRANE ST

696	R7-SERIES Parking Restrictions	Poor	41.37644	-75.69176	CRANE ST
1390	R7-SERIES Parking Restrictions	Poor	41.37928	-75.69708	CRANE ST
1391	R7-SERIES Parking Restrictions	Poor	41.37928	-75.69708	CRANE ST
721	W15-2 HIDDEN DRIVEWAY	Poor	41.38079	-75.69976	CRANE ST
2110	D3-1 Street Name	Poor	41.38557	-75.66827	CROWN AVE
2111	D3-1 Street Name	Poor	41.38557	-75.66827	CROWN AVE
2431	D3-1 Street Name	Poor	41.39218	-75.66092	CROWN AVE
2432	D3-1 Street Name	Poor	41.39218	-75.66092	CROWN AVE
3395	D3-1 Street Name	Poor	41.39808	-75.65439	CROWN AVE
3396	D3-1 Street Name	Poor	41.39808	-75.65439	CROWN AVE
3399	D3-1 Street Name	Poor	41.39733	-75.65522	CROWN AVE
3400	D3-1 Street Name	Poor	41.39733	-75.65522	CROWN AVE
3512	D3-1 Street Name	Poor	41.39399	-75.65895	CROWN AVE
3513	D3-1 Street Name	Poor	41.39399	-75.65895	CROWN AVE
3515	D3-1 Street Name	Poor	41.39302	-75.65998	CROWN AVE
3516	D3-1 Street Name	Poor	41.39302	-75.65998	CROWN AVE
2109	R1-1 Stop	Poor	41.38557	-75.66827	CROWN AVE
3369	R1-1 Stop	Poor	41.3938	-75.65897	CROWN AVE
3371	R1-1 Stop	Poor	41.39464	-75.65804	CROWN AVE
3375	R1-1 Stop	Poor	41.39631	-75.65618	CROWN AVE
3376	R1-1 Stop	Poor	41.39715	-75.65524	CROWN AVE
3380	R1-1 Stop	Poor	41.398	-75.65429	CROWN AVE
3510	R1-1 Stop	Poor	41.39486	-75.65798	CROWN AVE
3514	R1-1 Stop	Poor	41.39317	-75.65986	CROWN AVE
3518	R1-1 Stop	Poor	41.3923	-75.66076	CROWN AVE
3379	R1-WAY X-WAY	Poor	41.398	-75.65429	CROWN AVE
2449	One Hour Parking (9AM	Poor	41.39207	-75.66103	CROWN AVE
2254	Reserved Parking	Poor	41.38736	-75.66608	CROWN AVE
2616	Reserved Parking	Poor	41.39119	-75.66201	CROWN AVE
2619	R7-8 Parking Restrictions - Reserved Parking (Handicapped Symbol)	Poor	41.39063	-75.66261	CROWN AVE
3364	R7-8 Parking Restrictions - Reserved Parking (Handicapped Symbol)	Poor	41.39241	-75.66047	CROWN AVE
3365	R7-8 Parking Restrictions - Reserved Parking (Handicapped Symbol)	Poor	41.39266	-75.66021	CROWN AVE
2253	R7-SERIES Parking Restrictions	Poor	41.38733	-75.66612	CROWN AVE

2450	R7-SERIES Parking Restrictions	Poor	41.39164	-75.6615	CROWN AVE
3368	R7-SERIES Parking Restrictions	Poor	41.39342	-75.65939	CROWN AVE
3397	R7-SERIES Parking Restrictions	Poor	41.39802	-75.65444	CROWN AVE
3383	R8-3 No Parking (symbol)	Poor	41.39878	-75.65342	CROWN AVE
3392	R8-3 No Parking (symbol)	Poor	41.39885	-75.65353	CROWN AVE
4239	R8-3 No Parking (symbol)	Poor	41.39924	-75.65309	CROWN AVE
3377	SLW-1 SLOW	Poor	41.39755	-75.65479	CROWN AVE
3394	SLW-2 SLOW	Poor	41.39863	-75.65377	CROWN AVE
2617	W9-12 Slow Children (symbol) At Play	Poor	41.39105	-75.66215	CROWN AVE
926	D1-1 Destination (1 line)	Poor	41.38224	-75.70596	DAVIS ST
766	R1-5 Yield to Pedestrians	Poor	41.38029	-75.69694	DAVIS ST
771	R1-6 In-Street Ped Crossing (Yield)	Poor	41.37946	-75.69555	DAVIS ST
875	R1-6 In-Street Ped Crossing (Yield)	Poor	41.37953	-75.69537	DAVIS ST
799	Reserved Parking (Handicapped Symbol)	Poor	41.37692	-75.692	DAVIS ST
801	R7-SERIES Parking Restrictions	Poor	41.37586	-75.68983	DAVIS ST
745	R8-3 No Parking (symbol)	Poor	41.38216	-75.7062	DAVIS ST
747	R8-3 No Parking (symbol)	Poor	41.38209	-75.70595	DAVIS ST
749	R8-3 No Parking (symbol)	Poor	41.38197	-75.70494	DAVIS ST
769	R8-3 No Parking (symbol)	Poor	41.37991	-75.69629	DAVIS ST
772	R8-3 No Parking (symbol)	Poor	41.37946	-75.69555	DAVIS ST
784	R8-3 No Parking (symbol)	Poor	41.37802	-75.69367	DAVIS ST
788	R8-3 No Parking (symbol)	Poor	41.37775	-75.6934	DAVIS ST
816	R8-3 No Parking (symbol)	Poor	41.37672	-75.69122	DAVIS ST
823	R8-3 No Parking (symbol)	Poor	41.37691	-75.69159	DAVIS ST
828	R8-3 No Parking (symbol)	Poor	41.37718	-75.69221	DAVIS ST
844	R8-3 No Parking (symbol)	Poor	41.37784	-75.69321	DAVIS ST
846	R8-3 No Parking (symbol)	Poor	41.37813	-75.69352	DAVIS ST
867	R8-3 No Parking (symbol)	Poor	41.37863	-75.69406	DAVIS ST
871	R8-3 No Parking (symbol)	Poor	41.37908	-75.69463	DAVIS ST
874	R8-3 No Parking (symbol)	Poor	41.37944	-75.69523	DAVIS ST
879	R8-3 No Parking (symbol)	Poor	41.38015	-75.6964	DAVIS ST
880	R8-3 No Parking (symbol)	Poor	41.38047	-75.69692	DAVIS ST
882	R8-3 No Parking (symbol)	Poor	41.38068	-75.69727	DAVIS ST
887	R8-3 No Parking (symbol)	Poor	41.38131	-75.69831	DAVIS ST
891	R8-3 No Parking (symbol)	Poor	41.38167	-75.69889	DAVIS ST
893	R8-3 No Parking (symbol)	Poor	41.38185	-75.6992	DAVIS ST

900	R8-3 No Parking (symbol)	Poor	41.38215	-75.69978	DAVIS ST
920	R8-3 No Parking (symbol)	Poor	41.38228	-75.70247	DAVIS ST
921	R8-3 No Parking (symbol)	Poor	41.38221	-75.70348	DAVIS ST
925	R8-3 No Parking (symbol)	Poor	41.38211	-75.70529	DAVIS ST
928	R8-3 No Parking (symbol)	Poor	41.38229	-75.70612	DAVIS ST
754	W11-2 Pedestrian Traffic	Poor	41.3822	-75.7017	DAVIS ST
767	W11-2 Pedestrian Traffic	Poor	41.38029	-75.69694	DAVIS ST
876	W11-2 Pedestrian Traffic	Poor	41.37953	-75.69537	DAVIS ST
885	(Plaque)	Poor	41.38117	-75.69808	DAVIS ST
929	Road	Poor	41.38236	-75.7063	DAVIS ST
922	W8-13B BRIDGE MAY BE SLIPPERY	Poor	41.38219	-75.70372	DAVIS ST
693	R1-1 Stop	Poor	41.37729	-75.69365	DRISCOLL AVE
1464	D3-1 Street Name	Poor	41.3813	-75.67894	DUNCAN ST
1465	D3-1 Street Name	Poor	41.3813	-75.67894	DUNCAN ST
1749	D3-1 Street Name	Poor	41.39354	-75.66756	E ELM ST
1783	D3-1 Street Name	Poor	41.39541	-75.67049	E ELM ST
2613	D3-1 Street Name	Poor	41.38976	-75.66134	E ELM ST
2624	D3-1 Street Name	Poor	41.38827	-75.65923	E ELM ST
2625	D3-1 Street Name	Poor	41.38827	-75.65923	E ELM ST
4327	D3-1 Street Name	Poor	41.38379	-75.65112	E ELM ST
4328	D3-1 Street Name	Poor	41.38379	-75.65112	E ELM ST
18984	D3-1 Street Name	Poor	41.39897	-75.67615	E ELM ST
1755	R1-1 Stop	Poor	41.39274	-75.66627	E ELM ST
4326	R1-1 Stop	Poor	41.38438	-75.65229	E ELM ST
4479	R1-1 Stop	Poor	41.38538	-75.65409	E ELM ST
18613	R12-1 Weight Limit (10 Tons)	Poor	41.39907	-75.67607	E ELM ST
18982	R12-1 Weight Limit (10 Tons)	Poor	41.39935	-75.67676	E ELM ST
18614	R12-1-2 Weight Limit	Poor	41.39907	-75.67607	E ELM ST
18983	R12-1-2 Weight Limit	Poor	41.39935	-75.67676	E ELM ST
18601	R12-3 Weight Limit (No Trucks Over 7000 Lbs Empty Wt)	Poor	41.39879	-75.67565	E ELM ST
1736	R5-1 Do Not Enter	Poor	41.3923	-75.66553	E ELM ST
2289	R5-1 Do Not Enter	Poor	41.3924	-75.66552	E ELM ST
18611	R5-2P NO TRUCK PLAQUE	Poor	41.39907	-75.67607	E ELM ST
4480	R5-3-4 NO TRUCKS OR BUSES	Poor	41.38545	-75.6542	E ELM ST
1786	R7-5 Parking Restrictions One Hour Parking (9AM To 7PM)	Poor	41.39505	-75.66993	E ELM ST

1746	R7-8 Parking Restrictions Reserved Parking (Handicapped Symbol)	Poor	41.39426	-75.66869	E ELM ST
1764	R7-8 Parking Restrictions Reserved Parking (Handicapped Symbol)	Poor	41.39461	-75.66903	E ELM ST
1745	R7L-SERIES Parking Restrictions	Poor	41.39487	-75.66965	E ELM ST
1765	R7L-SERIES Parking Restrictions	Poor	41.39495	-75.66955	E ELM ST
1785	R7L-SERIES Parking Restrictions	Poor	41.39506	-75.66995	E ELM ST
1770	R7R-SERIES Parking Restrictions	Poor	41.39515	-75.66985	E ELM ST
1750	R7-SERIES Parking Restrictions	Poor	41.39345	-75.66741	E ELM ST
1757	R7-SERIES Parking Restrictions	Poor	41.39334	-75.66703	E ELM ST
1760	R7-SERIES Parking Restrictions	Poor	41.39374	-75.66764	E ELM ST
1762	R7-SERIES Parking Restrictions	Poor	41.39377	-75.66771	E ELM ST
1782	R7-SERIES Parking Restrictions	Poor	41.39604	-75.6715	E ELM ST
4472	SPECIAL-REC 0	Poor	41.38201	-75.64742	E ELM ST
18600	SPECIAL-REC 0	Poor	41.39879	-75.67565	E ELM ST
1771	W10-1 Grade Crossing Advance Warning	Poor	41.39719	-75.67311	E ELM ST
4329	W14-2 No Outlet (plaque with arrow)	Poor	41.38369	-75.65091	E ELM ST
4332	W9-12 Slow Children (symbol) At Play	Poor	41.38261	-75.64876	E ELM ST
2263	D3-1 Street Name	Poor	41.39049	-75.66474	E LOCUST ST
2266	D3-1 Street Name	Poor	41.39304	-75.66881	E LOCUST ST
2267	D3-1 Street Name	Poor	41.39304	-75.66881	E LOCUST ST
2268	D3-1 Street Name	Poor	41.39344	-75.66943	E LOCUST ST
2273	D3-1 Street Name	Poor	41.39374	-75.67013	E LOCUST ST
2279	D3-1 Street Name	Poor	41.39152	-75.66661	E LOCUST ST
2280	D3-1 Street Name	Poor	41.3911	-75.66595	E LOCUST ST
4264	D3-1 Street Name	Poor	41.38349	-75.65292	E LOCUST ST
4492	D3-1 Street Name	Poor	41.38532	-75.65652	E LOCUST ST
4493	D3-1 Street Name	Poor	41.38532	-75.65652	E LOCUST ST
2271	R1-1 Stop	Poor	41.39415	-75.67057	E LOCUST ST
4304	R1-1 Stop	Poor	41.38455	-75.65483	E LOCUST ST

2282	R7-1 Parking Restrictions - No Parking (Anytime)	Poor	41.39103	-75.66585	E LOCUST ST
2393	R7-8 Parking Restrictions - Reserved Parking (Handicapped Symbol)	Poor	41.38815	-75.66107	E LOCUST ST
2284	R7L-SERIES Parking Restrictions	Poor	41.39086	-75.66556	E LOCUST ST
2270	R7-SERIES Parking Restrictions	Poor	41.39404	-75.6704	E LOCUST ST
2274	R7-SERIES Parking Restrictions	Poor	41.39337	-75.66956	E LOCUST ST
2276	R7-SERIES Parking Restrictions	Poor	41.39271	-75.66851	E LOCUST ST
2281	S2-1 SCHOOL CROSSING	Poor	41.39105	-75.66588	E LOCUST ST
2164	D3-1 Street Name	Poor	41.38903	-75.66946	FIG ST
2174	D3-1 Street Name	Poor	41.38973	-75.67032	FIG ST
2179	D3-1 Street Name	Poor	41.39244	-75.67466	FIG ST
2183	D3-1 Street Name	Poor	41.3931	-75.67571	FIG ST
2184	D3-1 Street Name	Poor	41.3931	-75.67571	FIG ST
4289	D3-1 Street Name	Poor	41.38202	-75.65705	FIG ST
4290	D3-1 Street Name	Poor	41.38202	-75.65705	FIG ST
2162	R1-1 Stop	Poor	41.38938	-75.67001	FIG ST
2172	R7-8 Parking Restrictions - Reserved Parking (Handicapped Symbol)	Poor	41.38916	-75.66946	FIG ST
2180	R7-8 Parking Restrictions - Reserved Parking (Handicapped Symbol)	Poor	41.3926	-75.67492	FIG ST
2158	R7-SERIES Parking Restrictions	Poor	41.39251	-75.67499	FIG ST
2159	R7-SERIES Parking Restrictions	Poor	41.39168	-75.67367	FIG ST
2175	R7-SERIES Parking Restrictions	Poor	41.39039	-75.67139	FIG ST
2176	R7-SERIES Parking Restrictions	Poor	41.39074	-75.67195	FIG ST
2178	R7-SERIES Parking Restrictions	Poor	41.39183	-75.67369	FIG ST

2163	W15-2 HIDDEN DRIVEWAY	Poor	41.38902	-75.66946	FIG ST
1815	D3-1 Street Name	Poor	41.38766	-75.67398	GENET ST
1819	D3-1 Street Name	Poor	41.38879	-75.67574	GENET ST
1826	D3-1 Street Name	Poor	41.38938	-75.67692	GENET ST
1816	R1-1 Stop	Poor	41.38795	-75.67444	GENET ST
1825	R1-1 Stop	Poor	41.39024	-75.67828	GENET ST
1818	R7-SERIES Parking Restrictions	Poor	41.38857	-75.67541	GENET ST
1823	R7-SERIES Parking Restrictions	Poor	41.39042	-75.67857	GENET ST
1824	R7-SERIES Parking Restrictions	Poor	41.39038	-75.6785	GENET ST
1828	R7-SERIES Parking Restrictions	Poor	41.38816	-75.67496	GENET ST
1572	D3-1 Street Name	Poor	41.38697	-75.67963	GIBBONS ST
1655	D3-1 Street Name	Poor	41.38211	-75.67198	GIBBONS ST
1665	D3-1 Street Name	Poor	41.3862	-75.6787	GIBBONS ST
1669	D3-1 Street Name	Poor	41.38509	-75.67693	GIBBONS ST
1671	D3-1 Street Name	Poor	41.38457	-75.67611	GIBBONS ST
1711	D3-1 Street Name	Poor	41.38211	-75.67198	GIBBONS ST
1717	D3-1 Street Name	Poor	41.38315	-75.67391	GIBBONS ST
1718	D3-1 Street Name	Poor	41.38315	-75.67391	GIBBONS ST
1700	R7-1 Parking Restrictions - No Parking (Anytime)	Poor	41.3811	-75.67087	GIBBONS ST
1697	R7-5 Parking Restrictions - One Hour Parking (9AM To 7PM)	Poor	41.38122	-75.67106	GIBBONS ST
1693	R7-8 Parking Restrictions - Reserved Parking (Handicapped Symbol)	Poor	41.3816	-75.67145	GIBBONS ST
1660	R7-SERIES Parking Restrictions	Poor	41.38631	-75.67866	GIBBONS ST
1661	R7-SERIES Parking Restrictions	Poor	41.38653	-75.67899	GIBBONS ST
1663	R7-SERIES Parking Restrictions	Poor	41.38637	-75.67896	GIBBONS ST
1664	R7-SERIES Parking Restrictions	Poor	41.38627	-75.67879	GIBBONS ST
1695	R7-SERIES Parking Restrictions	Poor	41.38144	-75.67127	GIBBONS ST
1720	R7-SERIES Parking Restrictions	Poor	41.38274	-75.67326	GIBBONS ST

1713	W15-2 HIDDEN DRIVEWAY	Poor	41.38387	-75.67503	GIBBONS ST
681	R2-1 Speed Limit	Poor	41.37439	-75.69555	GREENWOOD AVE
684	R2-1 Speed Limit	Poor	41.37571	-75.69426	GREENWOOD AVE
688	R2-1 Speed Limit	Poor	41.37653	-75.69334	GREENWOOD AVE
680	R7-8 Parking Restrictions - Reserved Parking (Handicapped Symbol)	Poor	41.37439	-75.69555	GREENWOOD AVE
685	R7-8 Parking Restrictions - Reserved Parking (Handicapped Symbol)	Poor	41.37471	-75.69538	GREENWOOD AVE
683	SPECIAL-DIA 0	Poor	41.37582	-75.69414	GREENWOOD AVE
5685	R2-1 Speed Limit	Poor	41.40731	-75.64316	HARRISON AVE
5032	R7-1 Parking Restrictions - No Parking (Anytime)	Poor	41.40197	-75.64928	HARRISON AVE
4992	R7-8 Parking Restrictions - Reserved Parking (Handicapped Symbol)	Poor	41.40416	-75.64667	HARRISON AVE
5002	R7-8 Parking Restrictions - Reserved Parking (Handicapped Symbol)	Poor	41.40904	-75.64124	HARRISON AVE
5008	R7-8 Parking Restrictions - Reserved Parking (Handicapped Symbol)	Poor	41.40873	-75.64176	HARRISON AVE
5686	R7-8 Parking Restrictions - Reserved Parking (Handicapped Symbol)	Poor	41.40782	-75.6426	HARRISON AVE
5688	R7-8 Parking Restrictions - Reserved Parking (Handicapped Symbol)	Poor	41.40818	-75.6422	HARRISON AVE
5698	R7-8 Parking Restrictions - Reserved Parking (Handicapped Symbol)	Poor	41.40665	-75.6441	HARRISON AVE
5705	R7-8 Parking Restrictions - Reserved Parking (Handicapped Symbol)	Poor	41.4053	-75.64559	HARRISON AVE
5031	R7D-SERIES Parking Restrictions	Poor	41.40213	-75.64911	HARRISON AVE
5692	R7D-SERIES Parking Restrictions	Poor	41.40712	-75.64357	HARRISON AVE
5693	R7D-SERIES Parking Restrictions	Poor	41.40707	-75.64361	HARRISON AVE
5700	R7D-SERIES Parking Restrictions	Poor	41.4062	-75.64458	HARRISON AVE

5017	R7L-SERIES Parking Restrictions	Poor	41.40735	-75.6433	HARRISON AVE
5674	R7L-SERIES Parking Restrictions	Poor	41.40704	-75.64347	HARRISON AVE
5684	R7R-SERIES Parking Restrictions	Poor	41.40726	-75.64323	HARRISON AVE
5694	R7R-SERIES Parking Restrictions	Poor	41.40701	-75.64368	HARRISON AVE
4988	R7-SERIES Parking Restrictions	Poor	41.40317	-75.64777	HARRISON AVE
4993	R7-SERIES Parking Restrictions	Poor	41.40448	-75.64632	HARRISON AVE
4995	R7-SERIES Parking Restrictions	Poor	41.40519	-75.64553	HARRISON AVE
4996	R7-SERIES Parking Restrictions	Poor	41.40531	-75.64539	HARRISON AVE
4997	R7-SERIES Parking Restrictions	Poor	41.40585	-75.64479	HARRISON AVE
4998	R7-SERIES Parking Restrictions	Poor	41.40612	-75.6445	HARRISON AVE
5001	R7-SERIES Parking Restrictions	Poor	41.40852	-75.64182	HARRISON AVE
5707	R7-SERIES Parking Restrictions	Poor	41.40455	-75.64642	HARRISON AVE
5708	R7-SERIES Parking Restrictions	Poor	41.40411	-75.64692	HARRISON AVE
5709	R7-SERIES Parking Restrictions	Poor	41.40343	-75.64766	HARRISON AVE
4973	R8-3 No Parking (symbol)	Poor	41.40127	-75.64983	HARRISON AVE
4980	R8-3 No Parking (symbol)	Poor	41.40156	-75.64955	HARRISON AVE
4986	R8-3 No Parking (symbol)	Poor	41.40269	-75.64831	HARRISON AVE
5024	R8-3 No Parking (symbol)	Poor	41.40264	-75.64853	HARRISON AVE
5028	R8-3 No Parking (symbol)	Poor	41.4024	-75.6488	HARRISON AVE
5030	R8-3 No Parking (symbol)	Poor	41.40223	-75.649	HARRISON AVE
5035	R8-3 No Parking (symbol)	Poor	41.40168	-75.64961	HARRISON AVE
6415	R8-3 No Parking (symbol)	Poor	41.4022	-75.64884	HARRISON AVE
2791	D3-1 Street Name	Poor	41.39935	-75.66289	HICKORY ST
2795	D3-1 Street Name	Poor	41.39976	-75.66355	HICKORY ST
2808	D3-1 Street Name	Poor	41.40092	-75.66536	HICKORY ST
2893	D3-1 Street Name	Poor	41.40159	-75.66642	HICKORY ST
2915	D3-1 Street Name	Poor	41.39421	-75.65475	HICKORY ST
2920	D3-1 Street Name	Poor	41.39484	-75.65574	HICKORY ST
2922	D3-1 Street Name	Poor	41.39594	-75.65751	HICKORY ST
2923	D3-1 Street Name	Poor	41.39594	-75.65751	HICKORY ST

2934	D3-1 Street Name	Poor	41.3978	-75.66045	HICKORY ST
2935	D3-1 Street Name	Poor	41.3978	-75.66045	HICKORY ST
2937	D3-1 Street Name	Poor	41.39815	-75.661	HICKORY ST
2939	D3-1 Street Name	Poor	41.39868	-75.66184	HICKORY ST
2941	D3-1 Street Name	Poor	41.39896	-75.66229	HICKORY ST
2942	D3-1 Street Name	Poor	41.39896	-75.66229	HICKORY ST
2911	R1-3P 4-WAY	Poor	41.39898	-75.66253	HICKORY ST
2932	R2-1 Speed Limit	Poor	41.3973	-75.65966	HICKORY ST
2945	R2-1 Speed Limit	Poor	41.3993	-75.66283	HICKORY ST
2894	R7-5 Parking Restrictions - One Hour Parking (9AM To 7PM)	Poor	41.40134	-75.66626	HICKORY ST
2901	R7-8 Parking Restrictions - Reserved Parking (Handicapped Symbol)	Poor	41.4007	-75.66524	HICKORY ST
2902	R7-8 Parking Restrictions - Reserved Parking (Handicapped Symbol)	Poor	41.40061	-75.6651	HICKORY ST
2914	R7-8 Parking Restrictions - Reserved Parking (Handicapped Symbol)	Poor	41.3941	-75.65462	HICKORY ST
2918	R7-8 Parking Restrictions - Reserved Parking (Handicapped Symbol)	Poor	41.39474	-75.65559	HICKORY ST
2924	R7-8 Parking Restrictions - Reserved Parking (Handicapped Symbol)	Poor	41.39604	-75.65766	HICKORY ST
2798	R7L-SERIES Parking Restrictions	Poor	41.40003	-75.66397	HICKORY ST
2906	R7L-SERIES Parking Restrictions	Poor	41.40012	-75.66433	HICKORY ST
2345	R7-SERIES Parking Restrictions	Poor	41.40289	-75.66881	HICKORY ST
2346	R7-SERIES Parking Restrictions	Poor	41.40222	-75.66774	HICKORY ST
2502	R7-SERIES Parking Restrictions	Poor	41.4021	-75.66757	HICKORY ST
2518	R7-SERIES Parking Restrictions	Poor	41.40248	-75.66781	HICKORY ST
2519	R7-SERIES Parking Restrictions	Poor	41.40309	-75.66881	HICKORY ST
2793	R7-SERIES Parking Restrictions	Poor	41.39962	-75.66333	HICKORY ST

2794	R7-SERIES Parking Restrictions	Poor	41.39962	-75.66333	HICKORY ST
2802	R7-SERIES Parking Restrictions	Poor	41.40019	-75.66422	HICKORY ST
2807	R7-SERIES Parking Restrictions	Poor	41.40038	-75.66453	HICKORY ST
2809	R7-SERIES Parking Restrictions	Poor	41.40104	-75.66556	HICKORY ST
2907	R7-SERIES Parking Restrictions	Poor	41.40011	-75.66432	HICKORY ST
2917	R7-SERIES Parking Restrictions	Poor	41.3947	-75.65554	HICKORY ST
2919	R7-SERIES Parking Restrictions	Poor	41.39484	-75.65573	HICKORY ST
2927	R7-SERIES Parking Restrictions	Poor	41.39665	-75.65864	HICKORY ST
2928	R7-SERIES Parking Restrictions	Poor	41.39665	-75.65864	HICKORY ST
2949	R7-SERIES Parking Restrictions	Poor	41.4011	-75.66567	HICKORY ST
18543	R7-SERIES Parking Restrictions	Poor	41.40352	-75.66949	HICKORY ST
2792	S2-1 SCHOOL CROSSING	Poor	41.39948	-75.66311	HICKORY ST
2903	S2-1 SCHOOL CROSSING	Poor	41.40058	-75.66506	HICKORY ST
2797	S5-1 SCHOOL SPEED LIMIT XX WHEN FLASHING	Poor	41.3999	-75.66376	HICKORY ST
1032	D3-1 Street Name	Poor	41.38209	-75.68807	KANE ST
1035	D3-1 Street Name	Poor	41.38279	-75.6888	KANE ST
1060	D3-1 Street Name	Poor	41.37571	-75.68139	KANE ST
1061	D3-1 Street Name	Poor	41.37571	-75.68139	KANE ST
1104	D3-1 Street Name	Poor	41.38157	-75.68753	KANE ST
1071	I14-4 \$300 FINE	Poor	41.37591	-75.68159	KANE ST
1042	R1-1 Stop	Poor	41.37583	-75.68165	KANE ST
1059	R1-1 Stop	Poor	41.37571	-75.68138	KANE ST
1097	R2-1 Speed Limit	Poor	41.38296	-75.6891	KANE ST
1044	SPECIAL-REC 0	Poor	41.37459	-75.67992	KANE ST
2547	D3-1 Street Name	Poor	41.3972	-75.67103	MAPLE ST
2548	D3-1 Street Name	Poor	41.3972	-75.67103	MAPLE ST
2549	D3-1 Street Name	Poor	41.39702	-75.67077	MAPLE ST
2570	D3-1 Street Name	Poor	41.39319	-75.66476	MAPLE ST
2571	D3-1 Street Name	Poor	41.39319	-75.66476	MAPLE ST

2581	D3-1 Street Name	Poor	41.3905	-75.6605	MAPLE ST
2584	D3-1 Street Name	Poor	41.38987	-75.65949	MAPLE ST
2585	D3-1 Street Name	Poor	41.38942	-75.65877	MAPLE ST
2554	R1-1 Stop	Poor	41.39588	-75.66897	MAPLE ST
2564	R1-1 Stop	Poor	41.39476	-75.66719	MAPLE ST
2578	R1-1 Stop	Poor	41.39136	-75.66185	MAPLE ST
2591	R1-1 Stop	Poor	41.39355	-75.66509	MAPLE ST
2603	R1-1 Stop	Poor	41.39582	-75.66867	MAPLE ST
4486	R1-1 Stop	Poor	41.38538	-75.65179	MAPLE ST
4490	R1-1 Stop	Poor	41.38617	-75.65336	MAPLE ST
2541	R5-2 No Trucks	Poor	41.39807	-75.67244	MAPLE ST
2556	R7-5 Parking Restrictions - One Hour Parking (9AM To 7PM)	Poor	41.3957	-75.66866	MAPLE ST
2553	R7-8 Parking Restrictions - Reserved Parking (Handicapped Symbol)	Poor	41.39591	-75.66902	MAPLE ST
2560	R7-8 Parking Restrictions - Reserved Parking (Handicapped Symbol)	Poor	41.39535	-75.66811	MAPLE ST
2568	R7-8 Parking Restrictions - Reserved Parking (Handicapped Symbol)	Poor	41.39365	-75.66544	MAPLE ST
2575	R7-8 Parking Restrictions - Reserved Parking (Handicapped Symbol)	Poor	41.39168	-75.66234	MAPLE ST
2582	R7-8 Parking Restrictions - Reserved Parking (Handicapped Symbol)	Poor	41.38989	-75.65951	MAPLE ST
2592	R7-8 Parking Restrictions - Reserved Parking (Handicapped Symbol)	Poor	41.39423	-75.66617	MAPLE ST
2593	R7-8 Parking Restrictions - Reserved Parking (Handicapped Symbol)	Poor	41.39427	-75.66623	MAPLE ST
2594	R7-8 Parking Restrictions - Reserved Parking (Handicapped Symbol)	Poor	41.39431	-75.66628	MAPLE ST
2595	R7-8 Parking Restrictions - Reserved Parking (Handicapped Symbol)	Poor	41.39466	-75.66684	MAPLE ST
2599	R7-8 Parking Restrictions - Reserved Parking (Handicapped Symbol)	Poor	41.39523	-75.66774	MAPLE ST

2600	R7-8 Parking Restrictions Reserved Parking (Handicapped Symbol)	Poor	41.39533	-75.6679	MAPLE ST
2601	R7-8 Parking Restrictions Reserved Parking (Handicapped Symbol)	Poor	41.39546	-75.66811	MAPLE ST
2544	R7-SERIES Parking Restrictions	Poor	41.3976	-75.67169	MAPLE ST
2545	R7-SERIES Parking Restrictions	Poor	41.3976	-75.67169	MAPLE ST
2557	R7-SERIES Parking Restrictions	Poor	41.39564	-75.66858	MAPLE ST
2565	R7-SERIES Parking Restrictions	Poor	41.39463	-75.66697	MAPLE ST
2573	R7-SERIES Parking Restrictions	Poor	41.39282	-75.66414	MAPLE ST
2586	R7-SERIES Parking Restrictions	Poor	41.39041	-75.66012	MAPLE ST
2588	R7-SERIES Parking Restrictions	Poor	41.39153	-75.6619	MAPLE ST
2590	R7-SERIES Parking Restrictions	Poor	41.39319	-75.66452	MAPLE ST
2598	R7-SERIES Parking Restrictions	Poor	41.39486	-75.66716	MAPLE ST
2604	R7-SERIES Parking Restrictions	Poor	41.3965	-75.66973	MAPLE ST
2605	R7-SERIES Parking Restrictions	Poor	41.39718	-75.67082	MAPLE ST
2546	S2-1 SCHOOL CROSSING	Poor	41.3972	-75.67104	MAPLE ST
2551	S2-1 SCHOOL CROSSING	Poor	41.39626	-75.66956	MAPLE ST
2579	W15-2 HIDDEN DRIVEWAY	Poor	41.39112	-75.66148	MAPLE ST
4489	W15-2 HIDDEN DRIVEWAY	Poor	41.38592	-75.65286	MAPLE ST
13819	D3-1 Street Name	Poor	41.44102	-75.66554	MC DONOUGH AVE
13820	D3-1 Street Name	Poor	41.44102	-75.66554	MC DONOUGH AVE
13726	R1-1 Stop	Poor	41.43995	-75.66641	MC DONOUGH AVE
13728	R7-8 Parking Restrictions Reserved Parking (Handicapped Symbol)	Poor	41.44221	-75.66413	MC DONOUGH AVE

13736	R7-8 Parking Restrictions Reserved Parking (Handicapped Symbol)	Poor	41.44151	-75.66514	MC DONOUGH AVE
13737	R7-8 Parking Restrictions Reserved Parking (Handicapped Symbol)	Poor	41.44151	-75.66514	MC DONOUGH AVE
13733	R7-SERIES Parking Restrictions	Poor	41.44166	-75.66501	MC DONOUGH AVE
13738	R7-SERIES Parking Restrictions	Poor	41.44135	-75.66527	MC DONOUGH AVE
13729	W41-4C Watch Children	Poor	41.44209	-75.66452	MC DONOUGH AVE
13722	W9-12 Slow Children (symbol) At Play	Poor	41.44077	-75.66574	MC DONOUGH AVE
13723	W9-12 Slow Children (symbol) At Play	Poor	41.44043	-75.66602	MC DONOUGH AVE
13724	W9-12 Slow Children (symbol) At Play	Poor	41.44042	-75.66602	MC DONOUGH AVE
1008	R1-1 Stop	Poor	41.37933	-75.69274	MC DONOUGH ST
2365	D3-1 Street Name	Poor	41.38909	-75.6583	MEADOW AVE
2366	D3-1 Street Name	Poor	41.38909	-75.65831	MEADOW AVE
2370	D3-1 Street Name	Poor	41.38751	-75.66004	MEADOW AVE
2371	D3-1 Street Name	Poor	41.38751	-75.66004	MEADOW AVE
2373	D3-1 Street Name	Poor	41.3867	-75.66098	MEADOW AVE
2367	R1-1 Stop	Poor	41.38837	-75.6591	MEADOW AVE
2378	R1-1 Stop	Poor	41.389	-75.65823	MEADOW AVE
3439	R1-1 Stop	Poor	41.39262	-75.65444	MEADOW AVE
3442	No Parking (Anytime)	Poor	41.39213	-75.65495	MEADOW AVE
2369	Reserved Parking	Poor	41.38764	-75.65991	MEADOW AVE
3438	Restrictions	Poor	41.39284	-75.6542	MEADOW AVE
3441	Restrictions	Poor	41.39246	-75.65461	MEADOW AVE
3448	R7-SERIES Parking Restrictions	Poor	41.39006	-75.65722	MEADOW AVE
3447	W15-2 HIDDEN DRIVEWAY	Poor	41.39017	-75.6571	MEADOW AVE
3443	W41-4C Watch Children	Poor	41.39189	-75.6552	MEADOW AVE
3529	D3-1 Street Name	Poor	41.39775	-75.65157	MOOSIC ST
3809	D3-1 Street Name	Poor	41.40006	-75.65525	MOOSIC ST
4073	M2-1 Junction	Poor	41.40168	-75.65759	MOOSIC ST
3806	R2-1 Speed Limit	Poor	41.40098	-75.6567	MOOSIC ST
4067	R2-1 Speed Limit	Poor	41.40024	-75.6553	MOOSIC ST
4078	R7-1 Parking Restrictions No Parking (Anytime)	Poor	41.40218	-75.65837	MOOSIC ST

4052	R7-8 Parking Restrictions - Reserved Parking (Handicapped Symbol)	Poor	41.39776	-75.65135	MOOSIC ST
3805	R7-SERIES Parking Restrictions	Poor	41.40128	-75.65718	MOOSIC ST
4053	R7-SERIES Parking Restrictions	Poor	41.39777	-75.65136	MOOSIC ST
4066	R7-SERIES Parking Restrictions	Poor	41.40024	-75.6553	MOOSIC ST
4069	R7-SERIES Parking Restrictions	Poor	41.40108	-75.65662	MOOSIC ST
3801	R8-3 No Parking (symbol)	Poor	41.40287	-75.65968	MOOSIC ST
3802	R8-3 No Parking (symbol)	Poor	41.40277	-75.65953	MOOSIC ST
3873	R8-3 No Parking (symbol)	Poor	41.39914	-75.65377	MOOSIC ST
3884	R8-3 No Parking (symbol)	Poor	41.39874	-75.65315	MOOSIC ST
3974	R8-3 No Parking (symbol)	Poor	41.39872	-75.65288	MOOSIC ST
4064	R8-3 No Parking (symbol)	Poor	41.39914	-75.65356	MOOSIC ST
3804	S2-1 SCHOOL CROSSING	Poor	41.40143	-75.6574	MOOSIC ST
1635	D3-1 Street Name	Poor	41.38311	-75.67588	OHARA ST
1636	D3-1 Street Name	Poor	41.3835	-75.67647	OHARA ST
1637	D3-1 Street Name	Poor	41.3835	-75.67648	OHARA ST
1640	D3-1 Street Name	Poor	41.38434	-75.67778	OHARA ST
1646	D3-1 Street Name	Poor	41.38497	-75.67879	OHARA ST
1647	D3-1 Street Name	Poor	41.38541	-75.6795	OHARA ST
1634	W14-1 Dead End	Poor	41.38326	-75.6761	OHARA ST
1633	W15-2 HIDDEN DRIVEWAY	Poor	41.38269	-75.6752	OHARA ST
3650	D3-1 Street Name	Poor	41.40026	-75.66008	ORCHARD ST
3653	D3-1 Street Name	Poor	41.39977	-75.65932	ORCHARD ST
3731	D3-1 Street Name	Poor	41.39847	-75.65702	ORCHARD ST
3732	D3-1 Street Name	Poor	41.39847	-75.65702	ORCHARD ST
3738	D3-1 Street Name	Poor	41.40262	-75.66358	ORCHARD ST
3640	R1-1 Stop	Poor	41.40176	-75.66244	ORCHARD ST
3648	R1-3P 4-WAY	Poor	41.40065	-75.66069	ORCHARD ST
3840	R1-3P 4-WAY	Poor	41.40062	-75.66043	ORCHARD ST
3830	R2-1 Speed Limit	Poor	41.3988	-75.65753	ORCHARD ST
3845	One Hour Parking (9AM	Poor	41.40164	-75.66204	ORCHARD ST
3833	Restrictions - No Parking	Poor	41.39884	-75.65761	ORCHARD ST
3834	R7-7R Parking Restrictions - No Parking (Bus Stop)	Poor	41.39894	-75.65773	ORCHARD ST

3835	R7-7R Parking Restrictions - No Parking (Bus Stop)	Poor	41.39898	-75.6578	ORCHARD ST
3836	R7-7R Parking Restrictions - No Parking (Bus Stop)	Poor	41.39904	-75.65789	ORCHARD ST
3837	R7-7R Parking Restrictions - No Parking (Bus Stop)	Poor	41.39911	-75.65802	ORCHARD ST
3643	R7-8 Parking Restrictions - Reserved Parking (Handicapped Symbol)	Poor	41.40147	-75.66198	ORCHARD ST
3651	R7-8 Parking Restrictions - Reserved Parking (Handicapped Symbol)	Poor	41.39985	-75.65942	ORCHARD ST
3652	R7-8 Parking Restrictions - Reserved Parking (Handicapped Symbol)	Poor	41.39981	-75.65937	ORCHARD ST
3655	R7-8 Parking Restrictions - Reserved Parking (Handicapped Symbol)	Poor	41.39963	-75.65907	ORCHARD ST
3716	R7-8 Parking Restrictions - Reserved Parking (Handicapped Symbol)	Poor	41.39929	-75.65852	ORCHARD ST
3720	R7-8 Parking Restrictions - Reserved Parking (Handicapped Symbol)	Poor	41.39785	-75.65627	ORCHARD ST
3726	R7-8 Parking Restrictions - Reserved Parking (Handicapped Symbol)	Poor	41.39772	-75.65583	ORCHARD ST
3729	R7-8 Parking Restrictions - Reserved Parking (Handicapped Symbol)	Poor	41.39828	-75.65675	ORCHARD ST
3734	R7-8 Parking Restrictions - Reserved Parking (Handicapped Symbol)	Poor	41.39869	-75.65736	ORCHARD ST
3736	R7-8 Parking Restrictions - Reserved Parking (Handicapped Symbol)	Poor	41.40237	-75.66319	ORCHARD ST
3843	R7-8 Parking Restrictions - Reserved Parking (Handicapped Symbol)	Poor	41.40111	-75.6612	ORCHARD ST
3839	R7L-SERIES Parking Restrictions	Poor	41.40059	-75.66038	ORCHARD ST

3646	R7-SERIES Parking Restrictions	Poor	41.40087	-75.66103	ORCHARD ST
3647	R7-SERIES Parking Restrictions	Poor	41.40071	-75.66079	ORCHARD ST
3639	R8-3 No Parking (symbol)	Poor	41.40178	-75.66248	ORCHARD ST
3831	SPECIAL-REC 0	Poor	41.3988	-75.65753	ORCHARD ST
2116	D3-1 Street Name	Poor	41.38827	-75.6703	PALM ST
2119	D3-1 Street Name	Poor	41.39007	-75.67318	PALM ST
2108	R1-1 Stop	Poor	41.38627	-75.66721	PALM ST
2117	R1-1 Stop	Poor	41.38852	-75.67072	PALM ST
2133	R1-1 Stop	Poor	41.39193	-75.67634	PALM ST
2134	R1-1 Stop	Poor	41.39081	-75.67458	PALM ST
2136	R1-1 Stop	Poor	41.38854	-75.67098	PALM ST
2125	R7-8 Parking Restrictions - Reserved Parking (Handicapped Symbol)	Poor	41.39136	-75.67523	PALM ST
2126	R7-8 Parking Restrictions - Reserved Parking (Handicapped Symbol)	Poor	41.39157	-75.67555	PALM ST
2129	R7-8 Parking Restrictions - Reserved Parking (Handicapped Symbol)	Poor	41.39168	-75.67573	PALM ST
2135	R7-8 Parking Restrictions - Reserved Parking (Handicapped Symbol)	Poor	41.38893	-75.67158	PALM ST
2118	R7-SERIES Parking Restrictions	Poor	41.38899	-75.67146	PALM ST
2122	R7-SERIES Parking Restrictions	Poor	41.39057	-75.67397	PALM ST
2120	W15-2 HIDDEN DRIVEWAY	Poor	41.39049	-75.67384	PALM ST
2056	D3-1 Street Name	Poor	41.3915	-75.67767	PEAR ST
2058	D3-1 Street Name	Poor	41.39024	-75.67595	PEAR ST
2068	D3-1 Street Name	Poor	41.38808	-75.67226	PEAR ST
2075	D3-1 Street Name	Poor	41.38965	-75.67476	PEAR ST
1843	R1-1 Stop	Poor	41.38767	-75.67165	PEAR ST
2087	R1-1 Stop	Poor	41.39106	-75.67702	PEAR ST
2081	R5-2 No Trucks	Poor	41.39005	-75.67539	PEAR ST
2085	R5-2 No Trucks	Poor	41.39079	-75.6766	PEAR ST
2080	R5-2P NO TRUCK PLAQUE	Poor	41.39005	-75.67539	PEAR ST
2084	R5-2P NO TRUCK PLAQUE	Poor	41.39079	-75.6766	PEAR ST

2062	R7-8 Parking Restrictions - Reserved Parking (Handicapped Symbol)	Poor	41.38943	-75.67464	PEAR ST
2069	R7-8 Parking Restrictions - Reserved Parking (Handicapped Symbol)	Poor	41.38833	-75.6727	PEAR ST
2071	R7-8 Parking Restrictions - Reserved Parking (Handicapped Symbol)	Poor	41.38854	-75.67303	PEAR ST
2028	R7-SERIES Parking Restrictions	Poor	41.39117	-75.67715	PEAR ST
2029	R7-SERIES Parking Restrictions	Poor	41.39117	-75.67716	PEAR ST
2105	R7-SERIES Parking Restrictions	Poor	41.3853	-75.66818	PEAR ST
1840	W14-2 No Outlet (plaque with arrow)	Poor	41.38756	-75.6717	PEAR ST
2063	W15-2 HIDDEN DRIVEWAY	Poor	41.3892	-75.67426	PEAR ST
660	D3-1 Street Name	Poor	41.37657	-75.69506	PITTSTON AVE
1529	D3-1 Street Name	Poor	41.39499	-75.66989	PITTSTON AVE
1530	D3-1 Street Name	Poor	41.39499	-75.66989	PITTSTON AVE
1539	D3-1 Street Name	Poor	41.39344	-75.67163	PITTSTON AVE
1544	D3-1 Street Name	Poor	41.39246	-75.67269	PITTSTON AVE
1545	D3-1 Street Name	Poor	41.39246	-75.67269	PITTSTON AVE
1548	D3-1 Street Name	Poor	41.39174	-75.67349	PITTSTON AVE
1549	D3-1 Street Name	Poor	41.39174	-75.67349	PITTSTON AVE
1557	D3-1 Street Name	Poor	41.39006	-75.67535	PITTSTON AVE
1561	D3-1 Street Name	Poor	41.38919	-75.67633	PITTSTON AVE
1567	D3-1 Street Name	Poor	41.38835	-75.67726	PITTSTON AVE
1570	D3-1 Street Name	Poor	41.3875	-75.67822	PITTSTON AVE
1574	D3-1 Street Name	Poor	41.38654	-75.67928	PITTSTON AVE
1578	D3-1 Street Name	Poor	41.38582	-75.6801	PITTSTON AVE
1584	D3-1 Street Name	Poor	41.38482	-75.68139	PITTSTON AVE
1592	D3-1 Street Name	Poor	41.38334	-75.68377	PITTSTON AVE
2480	D3-1 Street Name	Poor	41.39753	-75.66707	PITTSTON AVE
2555	D3-1 Street Name	Poor	41.39585	-75.66894	PITTSTON AVE
2682	D3-1 Street Name	Poor	41.39669	-75.66802	PITTSTON AVE
2692	D3-1 Street Name	Poor	41.39502	-75.66966	PITTSTON AVE
3031	D3-1 Street Name	Poor	41.39914	-75.66509	PITTSTON AVE
3045	D3-1 Street Name	Poor	41.40267	-75.66137	PITTSTON AVE
3206	D3-1 Street Name	Poor	41.39921	-75.66522	PITTSTON AVE
3210	D3-1 Street Name	Poor	41.39837	-75.66614	PITTSTON AVE
659	R2-1 Speed Limit	Poor	41.37518	-75.69659	PITTSTON AVE
1521	R2-1 Speed Limit	Poor	41.39258	-75.67235	PITTSTON AVE
2818	R2-1 Speed Limit	Poor	41.39702	-75.66743	PITTSTON AVE
669	R7-1 Parking Restrictions - No Parking (Anytime)	Poor	41.37756	-75.69342	PITTSTON AVE

1502	R7-1 Parking Restrictions No Parking (Anytime)	Poor	41.38673	-75.67888	PITTSTON AVE
1503	R7-1 Parking Restrictions No Parking (Anytime)	Poor	41.38721	-75.67834	PITTSTON AVE
1376	R7-301D DOUBLE ARROW	Poor	41.37814	-75.69244	PITTSTON AVE
1511	R7-5 Parking Restrictions One Hour Parking (9AM To 7PM)	Poor	41.38864	-75.67674	PITTSTON AVE
1519	R7-5 Parking Restrictions One Hour Parking (9AM To 7PM)	Poor	41.39178	-75.67324	PITTSTON AVE
1525	R7-5 Parking Restrictions One Hour Parking (9AM To 7PM)	Poor	41.39315	-75.67172	PITTSTON AVE
1543	R7-5 Parking Restrictions One Hour Parking (9AM To 7PM)	Poor	41.39259	-75.67254	PITTSTON AVE
1546	R7-5 Parking Restrictions One Hour Parking (9AM To 7PM)	Poor	41.39238	-75.67277	PITTSTON AVE
1552	R7-5 Parking Restrictions One Hour Parking (9AM To 7PM)	Poor	41.39125	-75.67403	PITTSTON AVE
1555	R7-5 Parking Restrictions One Hour Parking (9AM To 7PM)	Poor	41.39051	-75.67488	PITTSTON AVE
1569	R7-5 Parking Restrictions One Hour Parking (9AM To 7PM)	Poor	41.3875	-75.67822	PITTSTON AVE
1575	R7-5 Parking Restrictions One Hour Parking (9AM To 7PM)	Poor	41.386	-75.67989	PITTSTON AVE
2677	R7-5 Parking Restrictions One Hour Parking (9AM To 7PM)	Poor	41.39741	-75.66721	PITTSTON AVE
2694	R7-5 Parking Restrictions One Hour Parking (9AM To 7PM)	Poor	41.39522	-75.66942	PITTSTON AVE
2810	R7-5 Parking Restrictions One Hour Parking (9AM To 7PM)	Poor	41.39556	-75.66904	PITTSTON AVE

2812	R7-5 Parking Restrictions One Hour Parking (9AM To 7PM)	Poor	41.39572	-75.66887	PITTSTON AVE
3029	R7-5 Parking Restrictions One Hour Parking (9AM To 7PM)	Poor	41.39869	-75.66559	PITTSTON AVE
3033	R7-5 Parking Restrictions One Hour Parking (9AM To 7PM)	Poor	41.39937	-75.66484	PITTSTON AVE
3035	R7-5 Parking Restrictions One Hour Parking (9AM To 7PM)	Poor	41.3998	-75.66437	PITTSTON AVE
3053	R7-5 Parking Restrictions One Hour Parking (9AM To 7PM)	Poor	41.40066	-75.66361	PITTSTON AVE
3063	R7-5 Parking Restrictions One Hour Parking (9AM To 7PM)	Poor	41.3979	-75.66669	PITTSTON AVE
3065	R7-5 Parking Restrictions One Hour Parking (9AM To 7PM)	Poor	41.39784	-75.66674	PITTSTON AVE
3180	R7-5 Parking Restrictions One Hour Parking (9AM To 7PM)	Poor	41.40018	-75.66394	PITTSTON AVE
3182	R7-5 Parking Restrictions One Hour Parking (9AM To 7PM)	Poor	41.40027	-75.66384	PITTSTON AVE
3192	R7-5 Parking Restrictions One Hour Parking (9AM To 7PM)	Poor	41.40213	-75.66178	PITTSTON AVE
3201	R7-5 Parking Restrictions One Hour Parking (9AM To 7PM)	Poor	41.39998	-75.66438	PITTSTON AVE
3205	R7-5 Parking Restrictions One Hour Parking (9AM To 7PM)	Poor	41.39938	-75.66504	PITTSTON AVE
3209	R7-5 Parking Restrictions One Hour Parking (9AM To 7PM)	Poor	41.39876	-75.66571	PITTSTON AVE
3211	R7-5 Parking Restrictions One Hour Parking (9AM To 7PM)	Poor	41.39829	-75.66624	PITTSTON AVE

1520	R7-8 Parking Restrictions - Reserved Parking (Handicapped Symbol)	Poor	41.39216	-75.6728	PITTSTON AVE
1541	R7-8 Parking Restrictions - Reserved Parking (Handicapped Symbol)	Poor	41.39315	-75.67192	PITTSTON AVE
1542	R7-8 Parking Restrictions - Reserved Parking (Handicapped Symbol)	Poor	41.39269	-75.67243	PITTSTON AVE
1562	R7-8 Parking Restrictions - Reserved Parking (Handicapped Symbol)	Poor	41.38896	-75.67659	PITTSTON AVE
1563	R7-8 Parking Restrictions - Reserved Parking (Handicapped Symbol)	Poor	41.3888	-75.67676	PITTSTON AVE
2681	R7-8 Parking Restrictions - Reserved Parking (Handicapped Symbol)	Poor	41.39693	-75.66774	PITTSTON AVE
2687	R7-8 Parking Restrictions - Reserved Parking (Handicapped Symbol)	Poor	41.39575	-75.66904	PITTSTON AVE
2689	R7-8 Parking Restrictions - Reserved Parking (Handicapped Symbol)	Poor	41.39538	-75.66945	PITTSTON AVE
2813	R7-8 Parking Restrictions - Reserved Parking (Handicapped Symbol)	Poor	41.39604	-75.66853	PITTSTON AVE
2814	R7-8 Parking Restrictions - Reserved Parking (Handicapped Symbol)	Poor	41.39625	-75.66829	PITTSTON AVE
2815	R7-8 Parking Restrictions - Reserved Parking (Handicapped Symbol)	Poor	41.39638	-75.66815	PITTSTON AVE
3062	R7-8 Parking Restrictions - Reserved Parking (Handicapped Symbol)	Poor	41.39801	-75.66655	PITTSTON AVE
3203	R7-8 Parking Restrictions - Reserved Parking (Handicapped Symbol)	Poor	41.39975	-75.66463	PITTSTON AVE
2690	R7L-SERIES Parking Restrictions	Poor	41.39514	-75.66972	PITTSTON AVE
3058	R7L-SERIES Parking Restrictions	Poor	41.40022	-75.6641	PITTSTON AVE

3066	R7L-SERIES Parking Restrictions	Poor	41.39769	-75.66691	PITTSTON AVE
1532	R7R-SERIES Parking Restrictions	Poor	41.39495	-75.66993	PITTSTON AVE
2481	R7R-SERIES Parking Restrictions	Poor	41.39747	-75.66714	PITTSTON AVE
2693	R7R-SERIES Parking Restrictions	Poor	41.39506	-75.66959	PITTSTON AVE
3020	R7R-SERIES Parking Restrictions	Poor	41.39761	-75.66679	PITTSTON AVE
3179	R7R-SERIES Parking Restrictions	Poor	41.40014	-75.66398	PITTSTON AVE
3199	R7R-SERIES Parking Restrictions	Poor	41.40002	-75.66433	PITTSTON AVE
1509	R7-SERIES Parking Restrictions	Poor	41.38858	-75.6768	PITTSTON AVE
1512	R7-SERIES Parking Restrictions	Poor	41.38864	-75.67675	PITTSTON AVE
1515	R7-SERIES Parking Restrictions	Poor	41.39008	-75.67513	PITTSTON AVE
1517	R7-SERIES Parking Restrictions	Poor	41.39152	-75.67353	PITTSTON AVE
1518	R7-SERIES Parking Restrictions	Poor	41.39172	-75.6733	PITTSTON AVE
1522	R7-SERIES Parking Restrictions	Poor	41.3927	-75.67221	PITTSTON AVE
1523	R7-SERIES Parking Restrictions	Poor	41.39287	-75.67203	PITTSTON AVE
1524	R7-SERIES Parking Restrictions	Poor	41.39301	-75.67187	PITTSTON AVE
1533	R7-SERIES Parking Restrictions	Poor	41.3945	-75.67043	PITTSTON AVE
1537	R7-SERIES Parking Restrictions	Poor	41.39399	-75.67099	PITTSTON AVE
1550	R7-SERIES Parking Restrictions	Poor	41.39159	-75.67365	PITTSTON AVE
1558	R7-SERIES Parking Restrictions	Poor	41.38986	-75.67558	PITTSTON AVE
1559	R7-SERIES Parking Restrictions	Poor	41.38941	-75.67608	PITTSTON AVE
1568	R7-SERIES Parking Restrictions	Poor	41.38795	-75.67772	PITTSTON AVE
2679	R7-SERIES Parking Restrictions	Poor	41.39709	-75.66756	PITTSTON AVE

2688	R7-SERIES Parking Restrictions	Poor	41.39548	-75.66935	PITTSTON AVE
2811	R7-SERIES Parking Restrictions	Poor	41.39565	-75.66895	PITTSTON AVE
2817	R7-SERIES Parking Restrictions	Poor	41.39658	-75.66792	PITTSTON AVE
3049	R7-SERIES Parking Restrictions	Poor	41.4019	-75.66223	PITTSTON AVE
3052	R7-SERIES Parking Restrictions	Poor	41.40165	-75.66251	PITTSTON AVE
3054	R7-SERIES Parking Restrictions	Poor	41.40045	-75.66385	PITTSTON AVE
3057	R7-SERIES Parking Restrictions	Poor	41.40036	-75.66395	PITTSTON AVE
3184	R7-SERIES Parking Restrictions	Poor	41.40065	-75.66338	PITTSTON AVE
3186	R7-SERIES Parking Restrictions	Poor	41.40158	-75.66238	PITTSTON AVE
3188	R7-SERIES Parking Restrictions	Poor	41.40184	-75.6621	PITTSTON AVE
3193	R7-SERIES Parking Restrictions	Poor	41.40233	-75.66155	PITTSTON AVE
3200	R7-SERIES Parking Restrictions	Poor	41.40002	-75.66433	PITTSTON AVE
3207	R7-SERIES Parking Restrictions	Poor	41.3991	-75.66535	PITTSTON AVE
651	R8-3 No Parking (symbol)	Poor	41.37717	-75.69389	PITTSTON AVE
668	R8-3 No Parking (symbol)	Poor	41.37725	-75.69398	PITTSTON AVE
1339	R8-3 No Parking (symbol)	Poor	41.38069	-75.68787	PITTSTON AVE
1340	R8-3 No Parking (symbol)	Poor	41.38089	-75.68753	PITTSTON AVE
1377	R8-3 No Parking (symbol)	Poor	41.37814	-75.69244	PITTSTON AVE
1381	R8-3 No Parking (symbol)	Poor	41.37785	-75.69296	PITTSTON AVE
1504	R8-3 No Parking (symbol)	Poor	41.38771	-75.67778	PITTSTON AVE
1505	S2-1 SCHOOL CROSSING	Poor	41.38771	-75.67778	PITTSTON AVE
1565	S2-1 SCHOOL CROSSING	Poor	41.38862	-75.67697	PITTSTON AVE
1582	S2-1 SCHOOL CROSSING	Poor	41.38555	-75.68043	PITTSTON AVE
2685	S2-1 SCHOOL CROSSING	Poor	41.39624	-75.6685	PITTSTON AVE
2695	S2-1 SCHOOL CROSSING	Poor	41.39538	-75.66924	PITTSTON AVE

3183	S2-1 SCHOOL CROSSING	Poor	41.40037	-75.66374	PITTSTON AVE
3034	S3-1 School Bus Stop Ahead	Poor	41.39937	-75.66484	PITTSTON AVE
1341	W15-2 HIDDEN DRIVEWAY	Poor	41.38118	-75.68703	PITTSTON AVE
1500	WNW-1 WARNING NEIGHBORHOOD WATCH	Poor	41.38647	-75.67915	PITTSTON AVE
1684	D3-1 Street Name	Poor	41.38451	-75.67832	PROSPECT AVE
1685	D3-1 Street Name	Poor	41.38451	-75.67832	PROSPECT AVE
1925	D3-1 Street Name	Poor	41.38807	-75.67457	PROSPECT AVE
1945	D3-1 Street Name	Poor	41.39388	-75.66812	PROSPECT AVE
1946	D3-1 Street Name	Poor	41.39388	-75.66812	PROSPECT AVE
1950	D3-1 Street Name	Poor	41.39231	-75.66989	PROSPECT AVE
1951	D3-1 Street Name	Poor	41.39231	-75.66989	PROSPECT AVE
1952	D3-1 Street Name	Poor	41.39135	-75.67092	PROSPECT AVE
1961	D3-1 Street Name	Poor	41.38977	-75.6727	PROSPECT AVE
2732	D3-1 Street Name	Poor	41.39654	-75.66523	PROSPECT AVE
3089	D3-1 Street Name	Poor	41.40139	-75.65962	PROSPECT AVE
3090	D3-1 Street Name	Poor	41.40138	-75.65962	PROSPECT AVE
3113	D3-1 Street Name	Poor	41.39726	-75.66442	PROSPECT AVE
3114	D3-1 Street Name	Poor	41.39726	-75.66442	PROSPECT AVE
3222	D3-1 Street Name	Poor	41.39816	-75.66323	PROSPECT AVE
3223	D3-1 Street Name	Poor	41.39816	-75.66323	PROSPECT AVE
1467	R1-1 Stop	Poor	41.38184	-75.6815	PROSPECT AVE
1687	R1-1 Stop	Poor	41.3862	-75.67647	PROSPECT AVE
1927	R1-1 Stop	Poor	41.38723	-75.6755	PROSPECT AVE
1949	R1-1 Stop	Poor	41.39232	-75.66986	PROSPECT AVE
1954	R1-1 Stop	Poor	41.39063	-75.67172	PROSPECT AVE
1958	R1-1 Stop	Poor	41.39043	-75.67179	PROSPECT AVE
3081	R1-1 Stop	Poor	41.40054	-75.66057	PROSPECT AVE
3109	R1-1 Stop	Poor	41.39908	-75.66241	PROSPECT AVE
3111	R1-1 Stop	Poor	41.39825	-75.66333	PROSPECT AVE
3080	R1-3P 4-WAY	Poor	41.40054	-75.66057	PROSPECT AVE
3105	R1-3P 4-WAY	Poor	41.40075	-75.66055	PROSPECT AVE
3228	R1-3P 4-WAY	Poor	41.39888	-75.66242	PROSPECT AVE
1943	R7-1 Parking Restrictions - No Parking (Anytime)	Poor	41.39381	-75.66802	PROSPECT AVE
1885	R7-5 Parking Restrictions - One Hour Parking (9AM To 7PM)	Poor	41.38807	-75.67457	PROSPECT AVE

1940	R7-5 Parking Restrictions - One Hour Parking (9AM To 7PM)	Poor	41.39248	-75.66951	PROSPECT AVE
1941	R7-5 Parking Restrictions - One Hour Parking (9AM To 7PM)	Poor	41.39256	-75.66942	PROSPECT AVE
3115	R7-5 Parking Restrictions - One Hour Parking (9AM To 7PM)	Poor	41.39717	-75.66452	PROSPECT AVE
3218	R7-5 Parking Restrictions - One Hour Parking (9AM To 7PM)	Poor	41.39741	-75.66407	PROSPECT AVE
3219	R7-5 Parking Restrictions - One Hour Parking (9AM To 7PM)	Poor	41.39747	-75.664	PROSPECT AVE
3220	R7-5 Parking Restrictions - One Hour Parking (9AM To 7PM)	Poor	41.39784	-75.66358	PROSPECT AVE
1677	R7-6L Parking Restrictions - No Parking (Loading Zone)	Poor	41.38364	-75.67951	PROSPECT AVE
1678	R7-6R Parking Restrictions - No Parking (Loading Zone)	Poor	41.3835	-75.67967	PROSPECT AVE
1674	R7-7L Parking Restrictions - No Parking (Bus Stop)	Poor	41.38396	-75.67915	PROSPECT AVE
1675	R7-7R Parking Restrictions - No Parking (Bus Stop)	Poor	41.38375	-75.67939	PROSPECT AVE
1682	R7-8 Parking Restrictions - Reserved Parking (Handicapped Symbol)	Poor	41.38338	-75.67962	PROSPECT AVE
1690	R7-8 Parking Restrictions - Reserved Parking (Handicapped Symbol)	Poor	41.385	-75.67798	PROSPECT AVE
1932	R7-8 Parking Restrictions - Reserved Parking (Handicapped Symbol)	Poor	41.38931	-75.67307	PROSPECT AVE
1959	R7-8 Parking Restrictions - Reserved Parking (Handicapped Symbol)	Poor	41.3903	-75.67194	PROSPECT AVE

3073	R7-8 Parking Restrictions - Reserved Parking (Handicapped Symbol)	Poor	41.39488	-75.66684	PROSPECT AVE
3074	R7-8 Parking Restrictions - Reserved Parking (Handicapped Symbol)	Poor	41.39497	-75.66675	PROSPECT AVE
3075	R7-8 Parking Restrictions - Reserved Parking (Handicapped Symbol)	Poor	41.39509	-75.66661	PROSPECT AVE
3076	R7-8 Parking Restrictions - Reserved Parking (Handicapped Symbol)	Poor	41.39522	-75.66646	PROSPECT AVE
3085	R7-8 Parking Restrictions - Reserved Parking (Handicapped Symbol)	Poor	41.401	-75.66007	PROSPECT AVE
3110	R7-8 Parking Restrictions - Reserved Parking (Handicapped Symbol)	Poor	41.39863	-75.6629	PROSPECT AVE
3225	R7-8 Parking Restrictions - Reserved Parking (Handicapped Symbol)	Poor	41.39841	-75.66295	PROSPECT AVE
3227	R7-8 Parking Restrictions - Reserved Parking (Handicapped Symbol)	Poor	41.39882	-75.66249	PROSPECT AVE
3230	R7-8 Parking Restrictions - Reserved Parking (Handicapped Symbol)	Poor	41.39963	-75.66158	PROSPECT AVE
3236	R7L-SERIES Parking Restrictions	Poor	41.3958	-75.66601	PROSPECT AVE
1679	R7-SERIES Parking Restrictions	Poor	41.38349	-75.67967	PROSPECT AVE
1928	R7-SERIES Parking Restrictions	Poor	41.38669	-75.67612	PROSPECT AVE
1938	R7-SERIES Parking Restrictions	Poor	41.39076	-75.67141	PROSPECT AVE
1942	R7-SERIES Parking Restrictions	Poor	41.39364	-75.66821	PROSPECT AVE
1948	R7-SERIES Parking Restrictions	Poor	41.39281	-75.66931	PROSPECT AVE
3071	R7-SERIES Parking Restrictions	Poor	41.39455	-75.66721	PROSPECT AVE
3072	R7-SERIES Parking Restrictions	Poor	41.39482	-75.66691	PROSPECT AVE

3079	R7-SERIES Parking Restrictions	Poor	41.39567	-75.66597	PROSPECT AVE
3092	R7-SERIES Parking Restrictions	Poor	41.40187	-75.6591	PROSPECT AVE
3094	R7-SERIES Parking Restrictions	Poor	41.40253	-75.65837	PROSPECT AVE
3100	R7-SERIES Parking Restrictions	Poor	41.4021	-75.65904	PROSPECT AVE
3102	R7-SERIES Parking Restrictions	Poor	41.40172	-75.65947	PROSPECT AVE
3108	R7-SERIES Parking Restrictions	Poor	41.39917	-75.6623	PROSPECT AVE
3112	R7-SERIES Parking Restrictions	Poor	41.39742	-75.66425	PROSPECT AVE
3215	R7-SERIES Parking Restrictions	Poor	41.39624	-75.66537	PROSPECT AVE
3217	R7-SERIES Parking Restrictions	Poor	41.39696	-75.66455	PROSPECT AVE
3224	R7-SERIES Parking Restrictions	Poor	41.39838	-75.66297	PROSPECT AVE
3226	R7-SERIES Parking Restrictions	Poor	41.39853	-75.66282	PROSPECT AVE
3232	R7-SERIES Parking Restrictions	Poor	41.40017	-75.66099	PROSPECT AVE
3238	R7-SERIES Parking Restrictions	Poor	41.39552	-75.6663	PROSPECT AVE
3240	R7-SERIES Parking Restrictions	Poor	41.39488	-75.667	PROSPECT AVE
3243	R7-SERIES Parking Restrictions	Poor	41.39468	-75.66722	PROSPECT AVE
1681	S1-1 School	Poor	41.38284	-75.68021	PROSPECT AVE
3239	SLW-1 SLOW	Poor	41.39545	-75.66639	PROSPECT AVE
1144	D3-1 Street Name	Poor	41.38665	-75.67691	RIPPLE ST
1146	D3-1 Street Name	Poor	41.38781	-75.67869	RIPPLE ST
1143	R1-1 Stop	Poor	41.38628	-75.67632	RIPPLE ST
1145	R1-1 Stop	Poor	41.38739	-75.67808	RIPPLE ST
1158	R1-1 Stop	Poor	41.38632	-75.6766	RIPPLE ST
1147	R7-8 Parking Restrictions - Reserved Parking (Handicapped Symbol)	Poor	41.38814	-75.67927	RIPPLE ST
1153	R7-8 Parking Restrictions - Reserved Parking (Handicapped Symbol)	Poor	41.38798	-75.67923	RIPPLE ST
3407	D3-1 Street Name	Poor	41.39641	-75.65627	RIVER ST

3614	D3-1 Street Name	Poor	41.40166	-75.66457	RIVER ST
3663	D3-1 Street Name	Poor	41.39565	-75.65484	RIVER ST
3667	D3-1 Street Name	Poor	41.39793	-75.65843	RIVER ST
3620	M1-1 Interstate Route Marker	Poor	41.39386	-75.65227	RIVER ST
3628	M1-1 Interstate Route Marker	Poor	41.39307	-75.65103	RIVER ST
3630	M1-1 Interstate Route Marker	Poor	41.39307	-75.65103	RIVER ST
2525	R1-1 Stop	Poor	41.40395	-75.66797	RIVER ST
2534	R1-1 Stop	Poor	41.4026	-75.66605	RIVER ST
3678	R1-1 Stop	Poor	41.39532	-75.65452	RIVER ST
3601	R2-1 Speed Limit	Poor	41.39454	-75.65306	RIVER ST
3563	R3-7R Right Lane Must Turn Right	Poor	41.39289	-75.65037	RIVER ST
3590	R3-8-Series Advance Intersection Lane Control	Poor	41.39412	-75.65229	RIVER ST
3597	R5-2 No Trucks	Poor	41.39433	-75.65271	RIVER ST
2531	R7-1 Parking Restrictions No Parking (Anytime)	Poor	41.40311	-75.66686	RIVER ST
2532	R7-1 Parking Restrictions No Parking (Anytime)	Poor	41.40292	-75.66657	RIVER ST
3503	R7-1 Parking Restrictions No Parking (Anytime)	Poor	41.39759	-75.65811	RIVER ST
3504	R7-1 Parking Restrictions No Parking (Anytime)	Poor	41.39759	-75.65811	RIVER ST
3487	R7-5 Parking Restrictions One Hour Parking (9AM To 7PM)	Poor	41.40099	-75.66351	RIVER ST
3488	R7-5 Parking Restrictions One Hour Parking (9AM To 7PM)	Poor	41.40092	-75.66338	RIVER ST
3491	R7-8 Parking Restrictions Reserved Parking (Handicapped Symbol)	Poor	41.40023	-75.6623	RIVER ST
3493	R7-8 Parking Restrictions Reserved Parking (Handicapped Symbol)	Poor	41.4001	-75.66209	RIVER ST
3602	R7-8 Parking Restrictions Reserved Parking (Handicapped Symbol)	Poor	41.40011	-75.6619	RIVER ST

3603	R7-8 Parking Restrictions - Reserved Parking (Handicapped Symbol)	Poor	41.40053	-75.66255	RIVER ST
3607	R7-8 Parking Restrictions - Reserved Parking (Handicapped Symbol)	Poor	41.40066	-75.66277	RIVER ST
3669	R7-8 Parking Restrictions - Reserved Parking (Handicapped Symbol)	Poor	41.39827	-75.65897	RIVER ST
3674	R7-8 Parking Restrictions - Reserved Parking (Handicapped Symbol)	Poor	41.39922	-75.66049	RIVER ST
3501	R7-8R Parking Restrictions - Reserved Parking (Handicapped Symbol)	Poor	41.39812	-75.65896	RIVER ST
3665	R7L-SERIES Parking Restrictions	Poor	41.3967	-75.65651	RIVER ST
2522	R7-SERIES Parking Restrictions	Poor	41.40309	-75.66661	RIVER ST
2523	R7-SERIES Parking Restrictions	Poor	41.40316	-75.66672	RIVER ST
2524	R7-SERIES Parking Restrictions	Poor	41.40323	-75.66683	RIVER ST
2533	R7-SERIES Parking Restrictions	Poor	41.40271	-75.66623	RIVER ST
3492	R7-SERIES Parking Restrictions	Poor	41.40019	-75.66225	RIVER ST
3671	R7-SERIES Parking Restrictions	Poor	41.39886	-75.6599	RIVER ST
2526	R8-3 No Parking (symbol)	Poor	41.40372	-75.66783	RIVER ST
2527	R8-3 No Parking (symbol)	Poor	41.40356	-75.66757	RIVER ST
2530	R8-3 No Parking (symbol)	Poor	41.40335	-75.66724	RIVER ST
3612	S5-1 SCHOOL SPEED LIMIT XX WHEN FLASHING	Poor	41.40167	-75.66457	RIVER ST
3616	S5-1 SCHOOL SPEED LIMIT XX WHEN FLASHING	Poor	41.40117	-75.66379	RIVER ST
3615	SPECIAL-REC 0	Poor	41.40117	-75.66379	RIVER ST
2089	D3-1 Street Name	Poor	41.3866	-75.6699	S IRVING AVE
2090	D3-1 Street Name	Poor	41.3866	-75.6699	S IRVING AVE
2260	D3-1 Street Name	Poor	41.3907	-75.66535	S IRVING AVE
2261	D3-1 Street Name	Poor	41.3907	-75.66535	S IRVING AVE

3176	D3-1 Street Name	Poor	41.39751	-75.65805	S IRVING AVE
3351	D3-1 Street Name	Poor	41.39751	-75.65805	S IRVING AVE
2145	R1-1 Stop	Poor	41.38901	-75.66734	S IRVING AVE
2204	R1-1 Stop	Poor	41.38923	-75.66718	S IRVING AVE
2398	R1-1 Stop	Poor	41.39234	-75.66353	S IRVING AVE
3144	R1-1 Stop	Poor	41.39406	-75.66165	S IRVING AVE
3147	R1-1 Stop	Poor	41.39493	-75.66073	S IRVING AVE
3164	R1-1 Stop	Poor	41.40015	-75.65508	S IRVING AVE
3353	R1-1 Stop	Poor	41.39682	-75.65881	S IRVING AVE
3360	R1-1 Stop	Poor	41.39431	-75.66161	S IRVING AVE
3363	R1-1 Stop	Poor	41.39342	-75.66253	S IRVING AVE
2287	R7-1R Parking Restrictions - No Parking (Anytime)	Poor	41.39103	-75.66497	S IRVING AVE
3141	R7-5 Parking Restrictions - One Hour Parking (9AM To 7PM)	Poor	41.39314	-75.66264	S IRVING AVE
3358	R7-5 Parking Restrictions - One Hour Parking (9AM To 7PM)	Poor	41.39517	-75.66065	S IRVING AVE
1739	R7-8 Parking Restrictions - Reserved Parking (Handicapped Symbol)	Poor	41.391	-75.66521	S IRVING AVE
2154	R7-8 Parking Restrictions - Reserved Parking (Handicapped Symbol)	Poor	41.3879	-75.66869	S IRVING AVE
2203	R7-8 Parking Restrictions - Reserved Parking (Handicapped Symbol)	Poor	41.38928	-75.66713	S IRVING AVE
2256	R7-8 Parking Restrictions - Reserved Parking (Handicapped Symbol)	Poor	41.39017	-75.66594	S IRVING AVE
3148	R7-8 Parking Restrictions - Reserved Parking (Handicapped Symbol)	Poor	41.39544	-75.66015	S IRVING AVE
3149	R7-8 Parking Restrictions - Reserved Parking (Handicapped Symbol)	Poor	41.39554	-75.66004	S IRVING AVE
3152	R7-8 Parking Restrictions - Reserved Parking (Handicapped Symbol)	Poor	41.39722	-75.65819	S IRVING AVE

3157	R7-8 Parking Restrictions - Reserved Parking (Handicapped Symbol)	Poor	41.39872	-75.65651	S IRVING AVE
3160	R7-8 Parking Restrictions - Reserved Parking (Handicapped Symbol)	Poor	41.39979	-75.65531	S IRVING AVE
3163	R7-8 Parking Restrictions - Reserved Parking (Handicapped Symbol)	Poor	41.40066	-75.65435	S IRVING AVE
3174	R7-8 Parking Restrictions - Reserved Parking (Handicapped Symbol)	Poor	41.39798	-75.6575	S IRVING AVE
3352	R7-8 Parking Restrictions - Reserved Parking (Handicapped Symbol)	Poor	41.3971	-75.65849	S IRVING AVE
3357	R7-8 Parking Restrictions - Reserved Parking (Handicapped Symbol)	Poor	41.39561	-75.66015	S IRVING AVE
3159	R7-8D Parking Restrictions - Reserved Parking (Handicapped Symbol)	Poor	41.39968	-75.65543	S IRVING AVE
2286	R7R-SERIES Parking Restrictions	Poor	41.39073	-75.66551	S IRVING AVE
2399	R7-SERIES Parking Restrictions	Poor	41.39226	-75.66386	S IRVING AVE
3139	R7-SERIES Parking Restrictions	Poor	41.39281	-75.66321	S IRVING AVE
3140	R7-SERIES Parking Restrictions	Poor	41.39277	-75.66304	S IRVING AVE
3145	R7-SERIES Parking Restrictions	Poor	41.3945	-75.6612	S IRVING AVE
3165	R7-SERIES Parking Restrictions	Poor	41.39941	-75.65592	S IRVING AVE
3362	R7-SERIES Parking Restrictions	Poor	41.39373	-75.6622	S IRVING AVE
3354	R8-3 No Parking (symbol)	Poor	41.39633	-75.65936	S IRVING AVE
3155	S2-1 SCHOOL CROSSING	Poor	41.39784	-75.65748	S IRVING AVE
3170	S2-1 SCHOOL CROSSING	Poor	41.39891	-75.65647	S IRVING AVE
3162	W14-1 Dead End	Poor	41.40009	-75.65498	S IRVING AVE
3329	W14-1 Dead End	Poor	41.39328	-75.66269	S IRVING AVE
2259	W14-1a DEAD END	Poor	41.3907	-75.66535	S IRVING AVE

3143	W14-2 No Outlet (plaque with arrow)	Poor	41.39321	-75.66257	S IRVING AVE
3172	W15-2 HIDDEN DRIVEWAY	Poor	41.39823	-75.65723	S IRVING AVE
1738	W3-1 Advanced Traffic Control- Stop Ahead (Symbol)	Poor	41.3911	-75.6651	S IRVING AVE
1997	W41-4C Watch Children	Poor	41.38923	-75.66698	S IRVING AVE
1998	W41-4C Watch Children	Poor	41.38967	-75.66648	S IRVING AVE
1118	D3-1 Street Name	Poor	41.37863	-75.68126	S WEBSTER AVE
1119	D3-1 Street Name	Poor	41.37863	-75.68126	S WEBSTER AVE
1424	D3-1 Street Name	Poor	41.37966	-75.68074	S WEBSTER AVE
1425	D3-1 Street Name	Poor	41.37966	-75.68074	S WEBSTER AVE
1847	D3-1 Street Name	Poor	41.38763	-75.67186	S WEBSTER AVE
1848	D3-1 Street Name	Poor	41.38763	-75.67186	S WEBSTER AVE
1851	D3-1 Street Name	Poor	41.38688	-75.67269	S WEBSTER AVE
1852	D3-1 Street Name	Poor	41.38688	-75.67269	S WEBSTER AVE
1854	D3-1 Street Name	Poor	41.38591	-75.67377	S WEBSTER AVE
1855	D3-1 Street Name	Poor	41.38591	-75.67377	S WEBSTER AVE
1867	D3-1 Street Name	Poor	41.39114	-75.66802	S WEBSTER AVE
1868	D3-1 Street Name	Poor	41.39114	-75.66802	S WEBSTER AVE
3125	D3-1 Street Name	Poor	41.40041	-75.65778	S WEBSTER AVE
3126	D3-1 Street Name	Poor	41.40041	-75.65778	S WEBSTER AVE
3132	D3-1 Street Name	Poor	41.39945	-75.65886	S WEBSTER AVE
3133	D3-1 Street Name	Poor	41.39945	-75.65886	S WEBSTER AVE
3136	D3-1 Street Name	Poor	41.39873	-75.65967	S WEBSTER AVE
3137	D3-1 Street Name	Poor	41.39873	-75.65967	S WEBSTER AVE
3260	D3-1 Street Name	Poor	41.39622	-75.66245	S WEBSTER AVE
3261	D3-1 Street Name	Poor	41.39622	-75.66245	S WEBSTER AVE
3265	D3-1 Street Name	Poor	41.39524	-75.66349	S WEBSTER AVE
3266	D3-1 Street Name	Poor	41.39524	-75.66349	S WEBSTER AVE
3271	D3-1 Street Name	Poor	41.3944	-75.66443	S WEBSTER AVE
3272	D3-1 Street Name	Poor	41.3944	-75.66443	S WEBSTER AVE
3278	D3-1 Street Name	Poor	41.39282	-75.66614	S WEBSTER AVE
3279	D3-1 Street Name	Poor	41.39282	-75.66614	S WEBSTER AVE
1729	R1-1 Stop	Poor	41.38351	-75.67645	S WEBSTER AVE
1830	R1-1 Stop	Poor	41.38501	-75.67458	S WEBSTER AVE
1859	R1-1 Stop	Poor	41.38437	-75.6755	S WEBSTER AVE
1861	R1-1 Stop	Poor	41.39198	-75.66708	S WEBSTER AVE
1866	R1-1 Stop	Poor	41.39114	-75.66801	S WEBSTER AVE
1879	R1-1 Stop	Poor	41.39095	-75.66806	S WEBSTER AVE
3118	R1-1 Stop	Poor	41.40125	-75.65683	S WEBSTER AVE
3131	R1-1 Stop	Poor	41.39956	-75.65871	S WEBSTER AVE
3274	R1-1 Stop	Poor	41.39368	-75.66521	S WEBSTER AVE
3277	R1-1 Stop	Poor	41.39283	-75.66613	S WEBSTER AVE

3286	R1-1 Stop	Poor	41.39517	-75.66339	S WEBSTER AVE
3338	R1-1 Stop	Poor	41.39936	-75.65878	S WEBSTER AVE
3345	R1-1 Stop	Poor	41.40023	-75.65782	S WEBSTER AVE
3350	R1-1 Stop	Poor	41.40106	-75.6569	S WEBSTER AVE
1834	R7-1 Parking Restrictions No Parking (Anytime)	Poor	41.38514	-75.67444	S WEBSTER AVE
1835	R7-1 Parking Restrictions No Parking (Anytime)	Poor	41.386	-75.67352	S WEBSTER AVE
1881	R7-1 Parking Restrictions No Parking (Anytime)	Poor	41.3914	-75.66757	S WEBSTER AVE
3269	R7-5 Parking Restrictions One Hour Parking (9AM To 7PM)	Poor	41.39452	-75.66428	S WEBSTER AVE
3283	R7-5 Parking Restrictions One Hour Parking (9AM To 7PM)	Poor	41.39464	-75.66399	S WEBSTER AVE
3284	R7-5 Parking Restrictions One Hour Parking (9AM To 7PM)	Poor	41.39473	-75.66388	S WEBSTER AVE
3285	R7-5 Parking Restrictions One Hour Parking (9AM To 7PM)	Poor	41.39506	-75.66352	S WEBSTER AVE
3344	R7-5 Parking Restrictions One Hour Parking (9AM To 7PM)	Poor	41.40022	-75.65782	S WEBSTER AVE
1482	R7-8 Parking Restrictions Reserved Parking (Handicapped Symbol)	Poor	41.38145	-75.67855	S WEBSTER AVE
1844	R7-8 Parking Restrictions Reserved Parking (Handicapped Symbol)	Poor	41.38798	-75.67137	S WEBSTER AVE
3122	R7-8 Parking Restrictions Reserved Parking (Handicapped Symbol)	Poor	41.40064	-75.65752	S WEBSTER AVE
3123	R7-8 Parking Restrictions Reserved Parking (Handicapped Symbol)	Poor	41.40056	-75.65761	S WEBSTER AVE
3129	R7-8 Parking Restrictions Reserved Parking (Handicapped Symbol)	Poor	41.39969	-75.6586	S WEBSTER AVE
3252	R7-8 Parking Restrictions Reserved Parking (Handicapped Symbol)	Poor	41.40136	-75.65673	S WEBSTER AVE

3254	R7-8 Parking Restrictions Reserved Parking (Handicapped Symbol)	Poor	41.39762	-75.66088	S WEBSTER AVE
3259	R7-8 Parking Restrictions Reserved Parking (Handicapped Symbol)	Poor	41.39636	-75.66229	S WEBSTER AVE
3262	R7-8 Parking Restrictions Reserved Parking (Handicapped Symbol)	Poor	41.39576	-75.66295	S WEBSTER AVE
3287	R7-8 Parking Restrictions Reserved Parking (Handicapped Symbol)	Poor	41.39564	-75.66291	S WEBSTER AVE
3289	R7-8 Parking Restrictions Reserved Parking (Handicapped Symbol)	Poor	41.39624	-75.66224	S WEBSTER AVE
3348	R7-8 Parking Restrictions Reserved Parking (Handicapped Symbol)	Poor	41.4007	-75.65729	S WEBSTER AVE
1728	R7-SERIES Parking Restrictions	Poor	41.3837	-75.67624	S WEBSTER AVE
1860	R7-SERIES Parking Restrictions	Poor	41.39233	-75.66668	S WEBSTER AVE
1865	R7-SERIES Parking Restrictions	Poor	41.39159	-75.66754	S WEBSTER AVE
1872	R7-SERIES Parking Restrictions	Poor	41.38889	-75.67053	S WEBSTER AVE
3258	R7-SERIES Parking Restrictions	Poor	41.39671	-75.6619	S WEBSTER AVE
3273	R7-SERIES Parking Restrictions	Poor	41.39374	-75.66514	S WEBSTER AVE
3282	R7-SERIES Parking Restrictions	Poor	41.39448	-75.66416	S WEBSTER AVE
3290	R7-SERIES Parking Restrictions	Poor	41.39644	-75.66203	S WEBSTER AVE
3291	R7-SERIES Parking Restrictions	Poor	41.39678	-75.66165	S WEBSTER AVE
3332	R7-SERIES Parking Restrictions	Poor	41.39761	-75.66072	S WEBSTER AVE
3337	R7-SERIES Parking Restrictions	Poor	41.39877	-75.65944	S WEBSTER AVE
3340	R7-SERIES Parking Restrictions	Poor	41.39973	-75.65836	S WEBSTER AVE
3342	R7-SERIES Parking Restrictions	Poor	41.39995	-75.65813	S WEBSTER AVE

3343	R7-SERIES Parking Restrictions	Poor	41.39995	-75.65813	S WEBSTER AVE
3128	S1-1 School	Poor	41.4001	-75.65814	S WEBSTER AVE
3341	S1-1 School	Poor	41.39985	-75.65824	S WEBSTER AVE
3121	S2-1 SCHOOL CROSSING	Poor	41.40073	-75.65743	S WEBSTER AVE
3250	S2-1 SCHOOL CROSSING	Poor	41.40152	-75.65654	S WEBSTER AVE
3276	S2-1 SCHOOL CROSSING	Poor	41.39304	-75.66591	S WEBSTER AVE
3347	S2-1 SCHOOL CROSSING	Poor	41.40063	-75.65738	S WEBSTER AVE
1853	SLW-1 SLOW	Poor	41.38592	-75.67377	S WEBSTER AVE
3130	SPECIAL-REC 0	Poor	41.39968	-75.65861	S WEBSTER AVE
1856	W15-2SERIES CHILDREN	Poor	41.38548	-75.67426	S WEBSTER AVE
3127	W3-1 Advanced Traffic Control- Stop Ahead (Symbol)	Poor	41.40018	-75.65804	S WEBSTER AVE
1858	W41-4C Watch Children	Poor	41.38473	-75.6751	S WEBSTER AVE
1597	D3-1 Street Name	Poor	41.38552	-75.68218	SAGINAW ST
1598	D3-1 Street Name	Poor	41.38552	-75.68218	SAGINAW ST
976	R1-1 Stop	Poor	41.37839	-75.67319	SAGINAW ST
1608	R1-1 Stop	Poor	41.3833	-75.67995	SAGINAW ST
1613	R1-1 Stop	Poor	41.38311	-75.67983	SAGINAW ST
1494	R7-5 Parking Restrictions - One Hour Parking (9AM To 7PM)	Poor	41.38082	-75.67679	SAGINAW ST
1489	R7-8 Parking Restrictions - Reserved Parking (Handicapped Symbol)	Poor	41.38118	-75.6777	SAGINAW ST
1490	R7-8 Parking Restrictions - Reserved Parking (Handicapped Symbol)	Poor	41.38116	-75.67767	SAGINAW ST
1607	R7-SERIES Parking Restrictions	Poor	41.38352	-75.68018	SAGINAW ST
1599	W14-2 No Outlet (plaque with arrow)	Poor	41.38561	-75.68235	SAGINAW ST
1130	D3-1 Street Name	Poor	41.38294	-75.68534	SANDERS ST
1136	D3-1 Street Name	Poor	41.3833	-75.68574	SANDERS ST
1141	M1-1 Interstate Route Marker	Poor	41.38345	-75.68589	SANDERS ST
1139	M1-5p STATE ROUTE NON STANDARD	Poor	41.38345	-75.68589	SANDERS ST

1137	M1-5SERIES STATE ROUTE NON STANDARD	Poor	41.38345	-75.68589	SANDERS ST
1142	M4-5 To	Poor	41.38345	-75.68589	SANDERS ST
1140	M6-1L Directional Arrow auxiliary	Poor	41.38345	-75.68589	SANDERS ST
1085	R1-1 Stop	Poor	41.38247	-75.68483	SANDERS ST
1181	W14-2 No Outlet (plaque with arrow)	Poor	41.38376	-75.68627	SANDERS ST
2351	D3-1 Street Name	Poor	41.38862	-75.66183	STAFFORD AVE
2352	D3-1 Street Name	Poor	41.38862	-75.66183	STAFFORD AVE
3414	D3-1 Street Name	Poor	41.39457	-75.65529	STAFFORD AVE
3415	D3-1 Street Name	Poor	41.39457	-75.65529	STAFFORD AVE
3412	R1-1 Stop	Poor	41.3952	-75.6544	STAFFORD AVE
3416	R1-1 Stop	Poor	41.39373	-75.65623	STAFFORD AVE
980	R2-1 Speed Limit	Poor	41.37824	-75.67328	STAFFORD AVE
981	R2-1 Speed Limit	Poor	41.37709	-75.67463	STAFFORD AVE
985	R2-1 Speed Limit	Poor	41.37362	-75.67848	STAFFORD AVE
2349	R2-1 Speed Limit	Poor	41.38862	-75.66181	STAFFORD AVE
2387	R2-1 Speed Limit	Poor	41.38728	-75.66315	STAFFORD AVE
3426	R2-1 Speed Limit	Poor	41.39572	-75.65384	STAFFORD AVE
2347	R7-1 Parking Restrictions - No Parking (Anytime)	Poor	41.38926	-75.66111	STAFFORD AVE
3522	R7-1R Parking Restrictions - No Parking (Anytime)	Poor	41.39324	-75.65659	STAFFORD AVE
2358	R7-8 Parking Restrictions - Reserved Parking (Handicapped Symbol)	Poor	41.38919	-75.66102	STAFFORD AVE
2359	R7-8 Parking Restrictions - Reserved Parking (Handicapped Symbol)	Poor	41.3899	-75.66023	STAFFORD AVE
3410	R7-8 Parking Restrictions - Reserved Parking (Handicapped Symbol)	Poor	41.39425	-75.65546	STAFFORD AVE
3411	R7-8 Parking Restrictions - Reserved Parking (Handicapped Symbol)	Poor	41.39431	-75.6554	STAFFORD AVE
3419	R7-8 Parking Restrictions - Reserved Parking (Handicapped Symbol)	Poor	41.39222	-75.65791	STAFFORD AVE
3526	R7-8 Parking Restrictions - Reserved Parking (Handicapped Symbol)	Poor	41.39405	-75.65568	STAFFORD AVE

3545	R7-8 Parking Restrictions - Reserved Parking (Handicapped Symbol)	Poor	41.39675	-75.65288	STAFFORD AVE
3546	R7-8 Parking Restrictions - Reserved Parking (Handicapped Symbol)	Poor	41.39662	-75.65301	STAFFORD AVE
2348	R7-SERIES Parking Restrictions	Poor	41.38921	-75.66115	STAFFORD AVE
2350	R7-SERIES Parking Restrictions	Poor	41.38862	-75.66183	STAFFORD AVE
3540	R7-SERIES Parking Restrictions	Poor	41.39833	-75.65111	STAFFORD AVE
3544	R7-SERIES Parking Restrictions	Poor	41.39681	-75.65281	STAFFORD AVE
2353	R8-3 No Parking (symbol)	Poor	41.38862	-75.66164	STAFFORD AVE
2355	R8-3 No Parking (symbol)	Poor	41.38889	-75.66135	STAFFORD AVE
989	SPECIAL-REC 0	Poor	41.3727	-75.68147	STAFFORD AVE
2382	SPECIAL-REC 0	Poor	41.38542	-75.66236	STAFFORD AVE
3418	W15-2SERIES CHILDREN	Poor	41.39267	-75.65741	STAFFORD AVE
2379	W5-2 Narrow Bridge	Poor	41.3873	-75.66327	STAFFORD AVE
18774	D3-1 Street Name	Poor	41.40373	-75.68459	W ELM ST
18775	D3-1 Street Name	Poor	41.40373	-75.68459	W ELM ST
18787	D3-1 Street Name	Poor	41.40208	-75.6812	W ELM ST
18788	D3-1 Street Name	Poor	41.40208	-75.6812	W ELM ST
18791	D3-1 Street Name	Poor	41.40083	-75.67865	W ELM ST
18792	D3-1 Street Name	Poor	41.40083	-75.67865	W ELM ST
18772	R1-1 Stop	Poor	41.40379	-75.68471	W ELM ST
18783	R1-1 Stop	Poor	41.40207	-75.6812	W ELM ST
18790	R1-1 Stop	Poor	41.40083	-75.67866	W ELM ST
19102	R1-1 Stop	Poor	41.40611	-75.6894	W ELM ST
19105	R1-1 Stop	Poor	41.40453	-75.68625	W ELM ST
18629	R12-3 Weight Limit (No Trucks Over 7000 Lbs Empty Wt)	Poor	41.39972	-75.67712	W ELM ST
18777	R2-1 Speed Limit	Poor	41.40338	-75.68387	W ELM ST
18780	R2-1 Speed Limit	Poor	41.40267	-75.6824	W ELM ST
18782	R2-1 Speed Limit	Poor	41.40224	-75.68152	W ELM ST
18794	R5-1 Do Not Enter	Poor	41.40214	-75.68114	W ELM ST
19106	R5-1 Do Not Enter	Poor	41.40452	-75.68624	W ELM ST
18769	R6-1L One Way	Poor	41.40441	-75.686	W ELM ST
18773	R6-1L One Way	Poor	41.40373	-75.6846	W ELM ST
19107	R6-1L One Way	Poor	41.40452	-75.68623	W ELM ST
19109	R6-1L One Way	Poor	41.40385	-75.68466	W ELM ST

18759	R6-1R One Way	Poor	41.4046	-75.68619	W ELM ST
18776	R6-1R One Way	Poor	41.40373	-75.6846	W ELM ST
19110	R6-1R One Way	Poor	41.4045	-75.68598	W ELM ST
18760	R7-8 Parking Restrictions Reserved Parking (Handicapped Symbol)	Poor	41.40481	-75.68664	W ELM ST
18761	R7-8 Parking Restrictions Reserved Parking (Handicapped Symbol)	Poor	41.40488	-75.68678	W ELM ST
18764	R7-8 Parking Restrictions Reserved Parking (Handicapped Symbol)	Poor	41.40529	-75.68761	W ELM ST
18770	R7-8 Parking Restrictions Reserved Parking (Handicapped Symbol)	Poor	41.40417	-75.68552	W ELM ST
18771	R7-8 Parking Restrictions Reserved Parking (Handicapped Symbol)	Poor	41.40414	-75.68543	W ELM ST
18778	R7-8 Parking Restrictions Reserved Parking (Handicapped Symbol)	Poor	41.40297	-75.68302	W ELM ST
18779	R7-8 Parking Restrictions Reserved Parking (Handicapped Symbol)	Poor	41.40281	-75.68271	W ELM ST
18795	R7-8 Parking Restrictions Reserved Parking (Handicapped Symbol)	Poor	41.40291	-75.68272	W ELM ST
18796	R7-8 Parking Restrictions Reserved Parking (Handicapped Symbol)	Poor	41.40298	-75.68287	W ELM ST
18800	R7-8 Parking Restrictions Reserved Parking (Handicapped Symbol)	Poor	41.40385	-75.68466	W ELM ST
19103	R7-8 Parking Restrictions Reserved Parking (Handicapped Symbol)	Poor	41.40541	-75.68803	W ELM ST
18763	R7-SERIES Parking Restrictions	Poor	41.40524	-75.68751	W ELM ST
18765	R7-SERIES Parking Restrictions	Poor	41.40588	-75.68878	W ELM ST
18797	R7-SERIES Parking Restrictions	Poor	41.40303	-75.68298	W ELM ST
18798	R7-SERIES Parking Restrictions	Poor	41.4032	-75.68333	W ELM ST

18767	R8-3 No Parking (symbol)	Poor	41.40588	-75.68878	W ELM ST
18628	SPECIAL-REC 0	Poor	41.39972	-75.67712	W ELM ST
18789	SPECIAL-REC 0	Poor	41.40189	-75.68081	W ELM ST
18970	SPECIAL-REC 0	Poor	41.39967	-75.67727	W ELM ST
18975	W11-15 Combined Bicycle/Pedestrian	Poor	41.39966	-75.67723	W ELM ST
18781	W15-2 HIDDEN DRIVEWAY	Poor	41.40255	-75.68215	W ELM ST
18974	W16-9P Ahead (plaque)	Poor	41.39965	-75.67723	W ELM ST
18799	W41-4C Watch Children	Poor	41.40327	-75.68345	W ELM ST
2482	D3-1 Street Name	Poor	41.39701	-75.66372	WILLOW ST
2488	D3-1 Street Name	Poor	41.3992	-75.6672	WILLOW ST
2498	D3-1 Street Name	Poor	41.39868	-75.66665	WILLOW ST
2501	D3-1 Street Name	Poor	41.39803	-75.66559	WILLOW ST
2755	D3-1 Street Name	Poor	41.39287	-75.65721	WILLOW ST
2756	D3-1 Street Name	Poor	41.39287	-75.65721	WILLOW ST
2757	D3-1 Street Name	Poor	41.39314	-75.65766	WILLOW ST
2764	D3-1 Street Name	Poor	41.39511	-75.66072	WILLOW ST
2765	D3-1 Street Name	Poor	41.39511	-75.66072	WILLOW ST
2766	D3-1 Street Name	Poor	41.39548	-75.66132	WILLOW ST
2767	D3-1 Street Name	Poor	41.39584	-75.66188	WILLOW ST
2770	D3-1 Street Name	Poor	41.39659	-75.66306	WILLOW ST
2778	D3-1 Street Name	Poor	41.39203	-75.65609	WILLOW ST
2868	D3-1 Street Name	Poor	41.3926	-75.65678	WILLOW ST
4621	D3-1 Street Name	Poor	41.39024	-75.65324	WILLOW ST
4622	D3-1 Street Name	Poor	41.39024	-75.65324	WILLOW ST
2483	R1-1 Stop	Poor	41.39727	-75.66415	WILLOW ST
2490	R1-1 Stop	Poor	41.39948	-75.66765	WILLOW ST
2494	R1-1 Stop	Poor	41.39953	-75.66796	WILLOW ST
2769	R1-1 Stop	Poor	41.39611	-75.66232	WILLOW ST
2776	R1-1 Stop	Poor	41.39281	-75.65731	WILLOW ST
4624	R1-1 Stop	Poor	41.38975	-75.65243	WILLOW ST
2484	R7-5 Parking Restrictions - One Hour Parking (9AM To 7PM)	Poor	41.39751	-75.66453	WILLOW ST
2499	R7-5 Parking Restrictions - One Hour Parking (9AM To 7PM)	Poor	41.39845	-75.66624	WILLOW ST
2485	R7-8 Parking Restrictions - Reserved Parking (Handicapped Symbol)	Poor	41.39786	-75.66508	WILLOW ST
2487	R7-8 Parking Restrictions - Reserved Parking (Handicapped Symbol)	Poor	41.39883	-75.66664	WILLOW ST

2489	R7-8 Parking Restrictions - Reserved Parking (Handicapped Symbol)	Poor	41.39935	-75.66745	WILLOW ST
2493	R7-8 Parking Restrictions - Reserved Parking (Handicapped Symbol)	Poor	41.39957	-75.668	WILLOW ST
2758	R7-8 Parking Restrictions - Reserved Parking (Handicapped Symbol)	Poor	41.39426	-75.65938	WILLOW ST
2762	R7-8 Parking Restrictions - Reserved Parking (Handicapped Symbol)	Poor	41.39489	-75.66038	WILLOW ST
2768	R7-8 Parking Restrictions - Reserved Parking (Handicapped Symbol)	Poor	41.39608	-75.66227	WILLOW ST
2771	R7-8 Parking Restrictions - Reserved Parking (Handicapped Symbol)	Poor	41.39671	-75.66328	WILLOW ST
2492	R7-SERIES Parking Restrictions	Poor	41.40002	-75.66874	WILLOW ST
2495	R7-SERIES Parking Restrictions	Poor	41.39927	-75.66755	WILLOW ST
2496	R7-SERIES Parking Restrictions	Poor	41.39927	-75.66755	WILLOW ST
2763	R7-SERIES Parking Restrictions	Poor	41.39493	-75.66045	WILLOW ST
2775	R7-SERIES Parking Restrictions	Poor	41.39479	-75.66045	WILLOW ST
2777	W11-103 HIDDEN DRIVEWAY	Poor	41.39243	-75.65667	WILLOW ST
2772	W15-2 HIDDEN DRIVEWAY	Poor	41.397	-75.66372	WILLOW ST
4623	W15-2 HIDDEN DRIVEWAY	Poor	41.38986	-75.65264	WILLOW ST



SignCAD Sign Inventory

ID	Type	Remarks
18429	R1-1 Stop	Poor
18432	R1-1 Stop	Poor
18657	R1-1 Stop	Poor
18912	R1-1 Stop	Poor
19142	R1-1 Stop	Poor
19143	R1-1 Stop	Poor
19147	R1-1 Stop	Poor
18928	R1-1 Stop	Poor
18395	R1-1 Stop	Poor
18403	R1-1 Stop	Poor
19006	R1-1 Stop	Poor
18387	R1-1 Stop	Poor
18944	R1-1 Stop	Poor
18371	R1-1 Stop	Poor
18224	R1-1 Stop	Poor
18207	R1-1 Stop	Poor
18208	R1-1 Stop	Poor
18835	R1-1 Stop	Poor
18992	R1-1 Stop	Poor
18967	R1-1 Stop	Poor
18586	R1-1 Stop	Poor
18464	R1-1 Stop	Poor
18871	R1-1 Stop	Poor
17853	R1-1 Stop	Poor
17855	R1-1 Stop	Poor
17875	R1-1 Stop	Poor
19337	R1-1 Stop	Poor
19695	R1-1 Stop	Poor
19782	R1-1 Stop	Poor
11561	R1-1 Stop	Poor
11568	R1-1 Stop	Poor
11599	R1-1 Stop	Poor
19472	R1-1 Stop	Poor
19280	R1-1 Stop	Poor
19286	R1-1 Stop	Poor
19321	R1-1 Stop	Poor

6354	R1-1 Stop	Poor
6532	R1-1 Stop	Poor
14091	R1-1 Stop	Poor
14092	R1-1 Stop	Poor
10401	R1-1 Stop	Poor
12830	R1-1 Stop	Poor
4737	R1-1 Stop	Poor
13803	R1-1 Stop	Poor
13439	R1-1 Stop	Poor
13922	R1-1 Stop	Poor
14280	R1-1 Stop	Poor
1116	R1-1 Stop	Poor
2708	R1-1 Stop	Poor
2717	R1-1 Stop	Poor
4566	R1-1 Stop	Poor
4567	R1-1 Stop	Poor
1221	R1-1 Stop	Poor
1227	R1-1 Stop	Poor
13749	R1-1 Stop	Poor
13750	R1-1 Stop	Poor
13751	R1-1 Stop	Poor
12574	R1-1 Stop	Poor
1810	R1-1 Stop	Poor
13490	R1-1 Stop	Poor
13659	R1-1 Stop	Poor
13669	R1-1 Stop	Poor
13686	R1-1 Stop	Poor
13782	R1-1 Stop	Poor
17016	R1-1 Stop	Poor
17017	R1-1 Stop	Poor
18555	R1-1 Stop	Poor
18561	R1-1 Stop	Poor
2209	R1-1 Stop	Poor
2218	R1-1 Stop	Poor
2241	R1-1 Stop	Poor
12779	R1-1 Stop	Poor
19245	R1-1 Stop	Poor
19256	R1-1 Stop	Poor
1228	R1-1 Stop	Poor
1234	R1-1 Stop	Poor
14402	R1-1 Stop	Poor
11260	R1-1 Stop	Poor
11757	R1-1 Stop	Poor
11774	R1-1 Stop	Poor

11779	R1-1 Stop	Poor
11783	R1-1 Stop	Poor
11789	R1-1 Stop	Poor
11792	R1-1 Stop	Poor
12453	R1-1 Stop	Poor
12465	R1-1 Stop	Poor
592	R1-1 Stop	Poor
1215	R1-1 Stop	Poor
1275	R1-1 Stop	Poor
936	R1-1 Stop	Poor
948	R1-1 Stop	Poor
14014	R1-1 Stop	Poor
4252	R1-1 Stop	Poor
4256	R1-1 Stop	Poor
17173	R1-1 Stop	Poor
13361	R1-1 Stop	Poor
13364	R1-1 Stop	Poor
13551	R1-1 Stop	Poor
13553	R1-1 Stop	Poor
13575	R1-1 Stop	Poor
6122	R1-1 Stop	Poor
6176	R1-1 Stop	Poor
10473	R1-1 Stop	Poor
15435	R1-1 Stop	Poor
15436	R1-1 Stop	Poor
4755	R1-1 Stop	Poor
5626	R1-1 Stop	Poor
5644	R1-1 Stop	Poor
5651	R1-1 Stop	Poor
6277	R1-1 Stop	Poor
6280	R1-1 Stop	Poor
1004	R1-1 Stop	Poor
1007	R1-1 Stop	Poor
1186	R1-1 Stop	Poor
1190	R1-1 Stop	Poor
1191	R1-1 Stop	Poor
1196	R1-1 Stop	Poor
1204	R1-1 Stop	Poor
1208	R1-1 Stop	Poor
1209	R1-1 Stop	Poor
12629	R1-1 Stop	Poor
19479	R1-1 Stop	Poor
13240	R1-1 Stop	Poor
15394	R1-1 Stop	Poor

15398	R1-1 Stop	Poor
740	R1-1 Stop	Poor
17060	R1-1 Stop	Poor
17074	R1-1 Stop	Poor
2109	R1-1 Stop	Poor
3376	R1-1 Stop	Poor
3380	R1-1 Stop	Poor
3510	R1-1 Stop	Poor
3514	R1-1 Stop	Poor
1707	R1-1 Stop	Poor
13467	R1-1 Stop	Poor
17240	R1-1 Stop	Poor
17243	R1-1 Stop	Poor
19154	R1-1 Stop	Poor
19218	R1-1 Stop	Poor
19531	R1-1 Stop	Poor
12293	R1-1 Stop	Poor
12307	R1-1 Stop	Poor
12839	R1-1 Stop	Poor
4918	R1-1 Stop	Poor
16844	R1-1 Stop	Poor
11965	R1-1 Stop	Poor
11968	R1-1 Stop	Poor
11970	R1-1 Stop	Poor
11975	R1-1 Stop	Poor
11982	R1-1 Stop	Poor
11983	R1-1 Stop	Poor
12047	R1-1 Stop	Poor
12055	R1-1 Stop	Poor
12620	R1-1 Stop	Poor
12850	R1-1 Stop	Poor
12851	R1-1 Stop	Poor
12863	R1-1 Stop	Poor
4475	R1-1 Stop	Poor
4477	R1-1 Stop	Poor
12364	R1-1 Stop	Poor
17124	R1-1 Stop	Poor
17127	R1-1 Stop	Poor
10287	R1-1 Stop	Poor
10291	R1-1 Stop	Poor
10307	R1-1 Stop	Poor
10843	R1-1 Stop	Poor
11307	R1-1 Stop	Poor
12232	R1-1 Stop	Poor

12235	R1-1 Stop	Poor
17078	R1-1 Stop	Poor
18110	R1-1 Stop	Poor
18112	R1-1 Stop	Poor
18117	R1-1 Stop	Poor
18140	R1-1 Stop	Poor
15007	R1-1 Stop	Poor
15013	R1-1 Stop	Poor
15016	R1-1 Stop	Poor
15509	R1-1 Stop	Poor
15510	R1-1 Stop	Poor
693	R1-1 Stop	Poor
14201	R1-1 Stop	Poor
1755	R1-1 Stop	Poor
4326	R1-1 Stop	Poor
4479	R1-1 Stop	Poor
2271	R1-1 Stop	Poor
4304	R1-1 Stop	Poor
12152	R1-1 Stop	Poor
12179	R1-1 Stop	Poor
4694	R1-1 Stop	Poor
19404	R1-1 Stop	Poor
19418	R1-1 Stop	Poor
12581	R1-1 Stop	Poor
14398	R1-1 Stop	Poor
14445	R1-1 Stop	Poor
12086	R1-1 Stop	Poor
12101	R1-1 Stop	Poor
12120	R1-1 Stop	Poor
12216	R1-1 Stop	Poor
5376	R1-1 Stop	Poor
18577	R1-1 Stop	Poor
15370	R1-1 Stop	Poor
15375	R1-1 Stop	Poor
15449	R1-1 Stop	Poor
18738	R1-1 Stop	Poor
15043	R1-1 Stop	Poor
15053	R1-1 Stop	Poor
15056	R1-1 Stop	Poor
15071	R1-1 Stop	Poor
18830	R1-1 Stop	Poor
18859	R1-1 Stop	Poor
18861	R1-1 Stop	Poor
18874	R1-1 Stop	Poor

2162	R1-1 Stop	Poor
3948	R1-1 Stop	Poor
16801	R1-1 Stop	Poor
16812	R1-1 Stop	Poor
10419	R1-1 Stop	Poor
10437	R1-1 Stop	Poor
13204	R1-1 Stop	Poor
13221	R1-1 Stop	Poor
13433	R1-1 Stop	Poor
13999	R1-1 Stop	Poor
14000	R1-1 Stop	Poor
14001	R1-1 Stop	Poor
10057	R1-1 Stop	Poor
17048	R1-1 Stop	Poor
17054	R1-1 Stop	Poor
17136	R1-1 Stop	Poor
4316	R1-1 Stop	Poor
4317	R1-1 Stop	Poor
15288	R1-1 Stop	Poor
11393	R1-1 Stop	Poor
1816	R1-1 Stop	Poor
1825	R1-1 Stop	Poor
14004	R1-1 Stop	Poor
14217	R1-1 Stop	Poor
9913	R1-1 Stop	Poor
10987	R1-1 Stop	Poor
9140	R1-1 Stop	Poor
12820	R1-1 Stop	Poor
12823	R1-1 Stop	Poor
11691	R1-1 Stop	Poor
14301	R1-1 Stop	Poor
14302	R1-1 Stop	Poor
10342	R1-1 Stop	Poor
10343	R1-1 Stop	Poor
10346	R1-1 Stop	Poor
18699	R1-1 Stop	Poor
18700	R1-1 Stop	Poor
18704	R1-1 Stop	Poor
19052	R1-1 Stop	Poor
19074	R1-1 Stop	Poor
15479	R1-1 Stop	Poor
15480	R1-1 Stop	Poor
3775	R1-1 Stop	Poor
3865	R1-1 Stop	Poor

1238	R1-1 Stop	Poor
12922	R1-1 Stop	Poor
13944	R1-1 Stop	Poor
16142	R1-1 Stop	Poor
16931	R1-1 Stop	Poor
17353	R1-1 Stop	Poor
17368	R1-1 Stop	Poor
16822	R1-1 Stop	Poor
16825	R1-1 Stop	Poor
5183	R1-1 Stop	Poor
7263	R1-1 Stop	Poor
4441	R1-1 Stop	Poor
4420	R1-1 Stop	Poor
1042	R1-1 Stop	Poor
1059	R1-1 Stop	Poor
5375	R1-1 Stop	Poor
14380	R1-1 Stop	Poor
14383	R1-1 Stop	Poor
14472	R1-1 Stop	Poor
14478	R1-1 Stop	Poor
14482	R1-1 Stop	Poor
11389	R1-1 Stop	Poor
16241	R1-1 Stop	Poor
16248	R1-1 Stop	Poor
16347	R1-1 Stop	Poor
17098	R1-1 Stop	Poor
4910	R1-1 Stop	Poor
10737	R1-1 Stop	Poor
10752	R1-1 Stop	Poor
5387	R1-1 Stop	Poor
13730	R1-1 Stop	Poor
10412	R1-1 Stop	Poor
10314	R1-1 Stop	Poor
4872	R1-1 Stop	Poor
14007	R1-1 Stop	Poor
5906	R1-1 Stop	Poor
7968	R1-1 Stop	Poor
4823	R1-1 Stop	Poor
2250	R1-1 Stop	Poor
16588	R1-1 Stop	Poor
1074	R1-1 Stop	Poor
18259	R1-1 Stop	Poor
18326	R1-1 Stop	Poor
18334	R1-1 Stop	Poor

18360	R1-1 Stop	Poor
7126	R1-1 Stop	Poor
7130	R1-1 Stop	Poor
7139	R1-1 Stop	Poor
7141	R1-1 Stop	Poor
7147	R1-1 Stop	Poor
2554	R1-1 Stop	Poor
2564	R1-1 Stop	Poor
2578	R1-1 Stop	Poor
2591	R1-1 Stop	Poor
2603	R1-1 Stop	Poor
4486	R1-1 Stop	Poor
4490	R1-1 Stop	Poor
10640	R1-1 Stop	Poor
10648	R1-1 Stop	Poor
10670	R1-1 Stop	Poor
10948	R1-1 Stop	Poor
10951	R1-1 Stop	Poor
10954	R1-1 Stop	Poor
10966	R1-1 Stop	Poor
17184	R1-1 Stop	Poor
14462	R1-1 Stop	Poor
14466	R1-1 Stop	Poor
2511	R1-1 Stop	Poor
13726	R1-1 Stop	Poor
1008	R1-1 Stop	Poor
1000	R1-1 Stop	Poor
10334	R1-1 Stop	Poor
2367	R1-1 Stop	Poor
2378	R1-1 Stop	Poor
3439	R1-1 Stop	Poor
18793	R1-1 Stop	Poor
11371	R1-1 Stop	Poor
4512	R1-1 Stop	Poor
4524	R1-1 Stop	Poor
4529	R1-1 Stop	Poor
4625	R1-1 Stop	Poor
4626	R1-1 Stop	Poor
4627	R1-1 Stop	Poor
4638	R1-1 Stop	Poor
6269	R1-1 Stop	Poor
11265	R1-1 Stop	Poor
11329	R1-1 Stop	Poor
1047	R1-1 Stop	Poor

12549	R1-1 Stop	Poor
12556	R1-1 Stop	Poor
11644	R1-1 Stop	Poor
4580	R1-1 Stop	Poor
4652	R1-1 Stop	Poor
7824	R1-1 Stop	Poor
4368	R1-1 Stop	Poor
6546	R1-1 Stop	Poor
6571	R1-1 Stop	Poor
7653	R1-1 Stop	Poor
15913	R1-1 Stop	Poor
15924	R1-1 Stop	Poor
16417	R1-1 Stop	Poor
17604	R1-1 Stop	Poor
17605	R1-1 Stop	Poor
17036	R1-1 Stop	Poor
17116	R1-1 Stop	Poor
17118	R1-1 Stop	Poor
17120	R1-1 Stop	Poor
17125	R1-1 Stop	Poor
15025	R1-1 Stop	Poor
15026	R1-1 Stop	Poor
15030	R1-1 Stop	Poor
17989	R1-1 Stop	Poor
17990	R1-1 Stop	Poor
17993	R1-1 Stop	Poor
14966	R1-1 Stop	Poor
15080	R1-1 Stop	Poor
15484	R1-1 Stop	Poor
15812	R1-1 Stop	Poor
15824	R1-1 Stop	Poor
15950	R1-1 Stop	Poor
15962	R1-1 Stop	Poor
5799	R1-1 Stop	Poor
5881	R1-1 Stop	Poor
5915	R1-1 Stop	Poor
5988	R1-1 Stop	Poor
14662	R1-1 Stop	Poor
13353	R1-1 Stop	Poor
15856	R1-1 Stop	Poor
16486	R1-1 Stop	Poor
17541	R1-1 Stop	Poor
16980	R1-1 Stop	Poor
16993	R1-1 Stop	Poor

14982	R1-1 Stop	Poor
15403	R1-1 Stop	Poor
15837	R1-1 Stop	Poor
15839	R1-1 Stop	Poor
17527	R1-1 Stop	Poor
18915	R1-1 Stop	Poor
18917	R1-1 Stop	Poor
17339	R1-1 Stop	Poor
16107	R1-1 Stop	Poor
13222	R1-1 Stop	Poor
15087	R1-1 Stop	Poor
15549	R1-1 Stop	Poor
15900	R1-1 Stop	Poor
17579	R1-1 Stop	Poor
17588	R1-1 Stop	Poor
17446	R1-1 Stop	Poor
17979	R1-1 Stop	Poor
17983	R1-1 Stop	Poor
11416	R1-1 Stop	Poor
11434	R1-1 Stop	Poor
11454	R1-1 Stop	Poor
11466	R1-1 Stop	Poor
12326	R1-1 Stop	Poor
12335	R1-1 Stop	Poor
5481	R1-1 Stop	Poor
5567	R1-1 Stop	Poor
5575	R1-1 Stop	Poor
8365	R1-1 Stop	Poor
10682	R1-1 Stop	Poor
10693	R1-1 Stop	Poor
16596	R1-1 Stop	Poor
14606	R1-1 Stop	Poor
15582	R1-1 Stop	Poor
7432	R1-1 Stop	Poor
7457	R1-1 Stop	Poor
7459	R1-1 Stop	Poor
7464	R1-1 Stop	Poor
7477	R1-1 Stop	Poor
7725	R1-1 Stop	Poor
7736	R1-1 Stop	Poor
8975	R1-1 Stop	Poor
11869	R1-1 Stop	Poor
15605	R1-1 Stop	Poor
15625	R1-1 Stop	Poor

3640	R1-1 Stop	Poor
4816	R1-1 Stop	Poor
18091	R1-1 Stop	Poor
18100	R1-1 Stop	Poor
18103	R1-1 Stop	Poor
2108	R1-1 Stop	Poor
2117	R1-1 Stop	Poor
2133	R1-1 Stop	Poor
2134	R1-1 Stop	Poor
2136	R1-1 Stop	Poor
1055	R1-1 Stop	Poor
5659	R1-1 Stop	Poor
6322	R1-1 Stop	Poor
6323	R1-1 Stop	Poor
1843	R1-1 Stop	Poor
2087	R1-1 Stop	Poor
11736	R1-1 Stop	Poor
11746	R1-1 Stop	Poor
11749	R1-1 Stop	Poor
15991	R1-1 Stop	Poor
16009	R1-1 Stop	Poor
8324	R1-1 Stop	Poor
8347	R1-1 Stop	Poor
578	R1-1 Stop	Poor
7350	R1-1 Stop	Poor
7376	R1-1 Stop	Poor
7377	R1-1 Stop	Poor
7383	R1-1 Stop	Poor
12932	R1-1 Stop	Poor
6067	R1-1 Stop	Poor
8248	R1-1 Stop	Poor
19649	R1-1 Stop	Poor
5852	R1-1 Stop	Poor
17086	R1-1 Stop	Poor
17260	R1-1 Stop	Poor
17265	R1-1 Stop	Poor
17302	R1-1 Stop	Poor
17317	R1-1 Stop	Poor
17326	R1-1 Stop	Poor
17334	R1-1 Stop	Poor
1467	R1-1 Stop	Poor
1687	R1-1 Stop	Poor
1927	R1-1 Stop	Poor
1949	R1-1 Stop	Poor

1954	R1-1 Stop	Poor
1958	R1-1 Stop	Poor
3081	R1-1 Stop	Poor
3109	R1-1 Stop	Poor
3111	R1-1 Stop	Poor
16974	R1-1 Stop	Poor
17209	R1-1 Stop	Poor
6197	R1-1 Stop	Poor
6212	R1-1 Stop	Poor
6226	R1-1 Stop	Poor
6233	R1-1 Stop	Poor
7047	R1-1 Stop	Poor
18503	R1-1 Stop	Poor
12575	R1-1 Stop	Poor
12578	R1-1 Stop	Poor
13426	R1-1 Stop	Poor
14292	R1-1 Stop	Poor
18999	R1-1 Stop	Poor
2207	R1-1 Stop	Poor
2537	R1-1 Stop	Poor
2538	R1-1 Stop	Poor
4877	R1-1 Stop	Poor
12442	R1-1 Stop	Poor
12446	R1-1 Stop	Poor
5455	R1-1 Stop	Poor
16819	R1-1 Stop	Poor
1143	R1-1 Stop	Poor
1145	R1-1 Stop	Poor
1158	R1-1 Stop	Poor
2525	R1-1 Stop	Poor
2534	R1-1 Stop	Poor
17216	R1-1 Stop	Poor
17408	R1-1 Stop	Poor
18902	R1-1 Stop	Poor
18920	R1-1 Stop	Poor
14022	R1-1 Stop	Poor
14193	R1-1 Stop	Poor
14354	R1-1 Stop	Poor
4305	R1-1 Stop	Poor
4306	R1-1 Stop	Poor
4307	R1-1 Stop	Poor
4308	R1-1 Stop	Poor
4312	R1-1 Stop	Poor
4488	R1-1 Stop	Poor

4955	R1-1 Stop	Poor
4127	R1-1 Stop	Poor
4129	R1-1 Stop	Poor
19614	R1-1 Stop	Poor
19111	R1-1 Stop	Poor
19113	R1-1 Stop	Poor
19324	R1-1 Stop	Poor
19333	R1-1 Stop	Poor
18458	R1-1 Stop	Poor
18886	R1-1 Stop	Poor
19134	R1-1 Stop	Poor
19342	R1-1 Stop	Poor
19831	R1-1 Stop	Poor
17783	R1-1 Stop	Poor
17987	R1-1 Stop	Poor
18012	R1-1 Stop	Poor
18024	R1-1 Stop	Poor
17492	R1-1 Stop	Poor
17506	R1-1 Stop	Poor
18434	R1-1 Stop	Poor
18927	R1-1 Stop	Poor
2145	R1-1 Stop	Poor
2204	R1-1 Stop	Poor
2398	R1-1 Stop	Poor
3144	R1-1 Stop	Poor
3147	R1-1 Stop	Poor
3164	R1-1 Stop	Poor
3353	R1-1 Stop	Poor
3360	R1-1 Stop	Poor
3363	R1-1 Stop	Poor
17791	R1-1 Stop	Poor
17530	R1-1 Stop	Poor
17951	R1-1 Stop	Poor
18197	R1-1 Stop	Poor
17573	R1-1 Stop	Poor
17454	R1-1 Stop	Poor
1898	R1-1 Stop	Poor
1900	R1-1 Stop	Poor
1729	R1-1 Stop	Poor
1830	R1-1 Stop	Poor
1859	R1-1 Stop	Poor
1861	R1-1 Stop	Poor
1866	R1-1 Stop	Poor
1879	R1-1 Stop	Poor

3118	R1-1 Stop	Poor
3131	R1-1 Stop	Poor
3274	R1-1 Stop	Poor
3277	R1-1 Stop	Poor
3286	R1-1 Stop	Poor
3338	R1-1 Stop	Poor
3345	R1-1 Stop	Poor
3350	R1-1 Stop	Poor
976	R1-1 Stop	Poor
1608	R1-1 Stop	Poor
1613	R1-1 Stop	Poor
1085	R1-1 Stop	Poor
9064	R1-1 Stop	Poor
9065	R1-1 Stop	Poor
11330	R1-1 Stop	Poor
19675	R1-1 Stop	Poor
19681	R1-1 Stop	Poor
15633	R1-1 Stop	Poor
15673	R1-1 Stop	Poor
15676	R1-1 Stop	Poor
17932	R1-1 Stop	Poor
14648	R1-1 Stop	Poor
4808	R1-1 Stop	Poor
4840	R1-1 Stop	Poor
4668	R1-1 Stop	Poor
19821	R1-1 Stop	Poor
3416	R1-1 Stop	Poor
13420	R1-1 Stop	Poor
16044	R1-1 Stop	Poor
16047	R1-1 Stop	Poor
5956	R1-1 Stop	Poor
5962	R1-1 Stop	Poor
5968	R1-1 Stop	Poor
6018	R1-1 Stop	Poor
6025	R1-1 Stop	Poor
15466	R1-1 Stop	Poor
13316	R1-1 Stop	Poor
12894	R1-1 Stop	Poor
4438	R1-1 Stop	Poor
7519	R1-1 Stop	Poor
7528	R1-1 Stop	Poor
7530	R1-1 Stop	Poor
7534	R1-1 Stop	Poor
7548	R1-1 Stop	Poor

7761	R1-1 Stop	Poor
18772	R1-1 Stop	Poor
18783	R1-1 Stop	Poor
18790	R1-1 Stop	Poor
19102	R1-1 Stop	Poor
19105	R1-1 Stop	Poor
15588	R1-1 Stop	Poor
15600	R1-1 Stop	Poor
8817	R1-1 Stop	Poor
19196	R1-1 Stop	Poor
13853	R1-1 Stop	Poor
14232	R1-1 Stop	Poor
14558	R1-1 Stop	Poor
16895	R1-1 Stop	Poor
19427	R1-1 Stop	Poor
19511	R1-1 Stop	Poor
15353	R1-1 Stop	Poor
14436	R1-1 Stop	Poor
11003	R1-1 Stop	Poor
11032	R1-1 Stop	Poor
1019	R1-1 Stop	Poor
1025	R1-1 Stop	Poor
1088	R1-1 Stop	Poor
13698	R1-1 Stop	Poor
13700	R1-1 Stop	Poor
13704	R1-1 Stop	Poor
17772	R1-1 Stop	Poor
17777	R1-1 Stop	Poor
17904	R1-1 Stop	Poor
4884	R1-1 Stop	Poor
4888	R1-1 Stop	Poor
5536	R1-1 Stop	Poor
19587	R1-1 Stop	Poor
19597	R1-1 Stop	Poor
19599	R1-1 Stop	Poor
19669	R1-1 Stop	Poor
13959	R1-1 Stop	Poor
13970	R1-1 Stop	Poor
4451	R1-1 Stop	Poor
5656	R1-1 Stop	Poor
6377	R1-1 Stop	Poor
6402	R1-1 Stop	Poor
16843	R1-1 Stop	Poor
16845	R1-1 Stop	Poor

14025	R1-1 Stop	Poor
14034	R1-1 Stop	Poor
14037	R1-1 Stop	Poor
14039	R1-1 Stop	Poor
14042	R1-1 Stop	Poor
14050	R1-1 Stop	Poor
17231	R1-1 Stop	Poor
17235	R1-1 Stop	Poor
2483	R1-1 Stop	Poor
2490	R1-1 Stop	Poor
2494	R1-1 Stop	Poor
2769	R1-1 Stop	Poor
2776	R1-1 Stop	Poor
4624	R1-1 Stop	Poor
17233	R1-1 Stop	Poor
17234	R1-1 Stop	Poor
1026	R1-1 Stop	Poor
1397	R1-1 Stop	Poor
1398	R1-1 Stop	Poor
1405	R1-1 Stop	Poor
1410	R1-1 Stop	Poor
14654	R1-1 Stop	Poor
10466	R1-1 Stop	Poor
13274	R1-1 Stop	Poor
11675	R1-1 Stop	Poor
12408	R1-1 Stop	Poor
12410	R1-1 Stop	Poor
12477	R1-1 Stop	Poor
11712	R1-1 Stop	Poor
13839	R1-1 Stop	Poor

41.410922	-75.68576	12TH AVE
41.409681	-75.686992	12TH AVE
41.407613	-75.688014	12TH AVE
41.409473	-75.686981	12TH AVE
41.406718	-75.688691	12TH AVE
41.407443	-75.688044	12TH AVE
41.406915	-75.688665	12TH AVE
41.408859	-75.689503	13TH AVE
41.411848	-75.687662	14TH AVE
41.410605	-75.688887	14TH AVE
41.409359	-75.690581	14TH AVE
41.411118	-75.689953	15TH AVE
41.411144	-75.690421	15TH AVE
41.412689	-75.693179	18TH AVE
41.413537	-75.69529	20TH AVE
41.414374	-75.696589	21ST AVE
41.414203	-75.696604	21ST AVE
41.404385	-75.673085	3RD AVE
41.399876	-75.677298	3RD AVE
41.400737	-75.677304	4TH AVE
41.405554	-75.674946	5TH AVE
41.408003	-75.680152	8TH AVE
41.406443	-75.680759	8TH AVE
41.412296	-75.687489	ACADEMY ST
41.411605	-75.68605	ACADEMY ST
41.412351	-75.687406	ACADEMY ST
41.398089	-75.685593	ACKER AVE
41.398269	-75.685623	ACKER AVE
41.399875	-75.684934	ACKER AVE
41.432821	-75.637173	ADAMS AVE
41.435543	-75.634796	ADAMS AVE
41.43222	-75.637861	ADAMS AVE
41.403377	-75.696523	AMHERST ST
41.401321	-75.685424	ARCHBALD ST
41.400724	-75.684211	ARCHBALD ST
41.402094	-75.686744	ARCHBALD ST

41.40958	-75.638211	ASH ST
41.415837	-75.650614	ASH ST
41.448375	-75.644624	AUGUSTA AVE
41.447563	-75.645356	AUGUSTA AVE
41.422658	-75.664222	BARTEL ST
41.437759	-75.642499	BATES ST
41.395069	-75.634607	BATLUCK ST
41.439427	-75.665386	BEAUMONT AVE
41.425867	-75.669804	BEDFORD ST
41.439869	-75.651507	BELMONT TER
41.440211	-75.652836	BELMONT TER
41.377852	-75.681222	BENGAR DR
41.398395	-75.668199	BIRCH ST
41.390813	-75.656433	BIRCH ST
41.390681	-75.651178	BIRCH ST
41.38527	-75.647044	BIRCH ST
41.384694	-75.683492	BIRNEY AVE
41.38488	-75.683486	BIRNEY AVE
41.443636	-75.663723	BLOOM AVE
41.44413	-75.663068	BLOOM AVE
41.443759	-75.66365	BLOOM AVE
41.440442	-75.639501	BOULEVARD AVE
41.389367	-75.678934	BRECK ST
41.438396	-75.66566	BRICK AVE
41.44035	-75.661624	BRICK AVE
41.441571	-75.658515	BRICK AVE
41.440479	-75.661526	BRICK AVE
41.440874	-75.660135	BRICK AVE
41.424735	-75.696797	BRIGGS ST
41.425569	-75.69812	BRIGGS ST
41.40547	-75.674845	BROADWAY ST
41.406271	-75.676471	BROADWAY ST
41.394454	-75.673537	BROOK ST
41.391049	-75.668157	BROOK ST
41.394348	-75.673128	BROOK ST
41.437224	-75.647536	BROWN AVE
41.402626	-75.688699	BRYN MAWR ST
41.402706	-75.68863	BRYN MAWR ST
41.383313	-75.683925	CAMPBELL ST
41.380601	-75.679749	CAMPBELL ST
41.447091	-75.660005	CANNON ST
41.423294	-75.652987	CAPOUSE AVE
41.429193	-75.647669	CAPOUSE AVE
41.429389	-75.64766	CAPOUSE AVE

41.432137	-75.645111	CAPOUSE AVE
41.433754	-75.643718	CAPOUSE AVE
41.432316	-75.645086	CAPOUSE AVE
41.431482	-75.645805	CAPOUSE AVE
41.434479	-75.642746	CAPOUSE AVE
41.434815	-75.642506	CAPOUSE AVE
41.376111	-75.698649	CEDAR AVE
41.382893	-75.688849	CEDAR AVE
41.386952	-75.682484	CEDAR AVE
41.379473	-75.685588	CEMETERY AVE
41.375869	-75.689075	CEMETERY AVE
41.446035	-75.649424	CHARLES ST
41.382923	-75.656265	CHERRY ST
41.38291	-75.656449	CHERRY ST
41.420272	-75.704578	CHRISTOPHER DR
41.433506	-75.663533	CHURCH AVE
41.432204	-75.66491	CHURCH AVE
41.43491	-75.662225	CHURCH AVE
41.436426	-75.6611	CHURCH AVE
41.437858	-75.659633	CHURCH AVE
41.414144	-75.645017	CLAY AVE
41.409425	-75.650265	CLAY AVE
41.432617	-75.662621	CLEARVIEW ST
41.437273	-75.672081	CLEARVIEW ST
41.437256	-75.67225	CLEARVIEW ST
41.397574	-75.631826	CLEVELAND AVE
41.400183	-75.647495	COLFAX AVE
41.402152	-75.645123	COLFAX AVE
41.40332	-75.643816	COLFAX AVE
41.403513	-75.643783	COLFAX AVE
41.40234	-75.645089	COLFAX AVE
41.380832	-75.694323	COLLIERY AVE
41.379973	-75.696073	COLLIERY AVE
41.38096	-75.694295	COLLIERY AVE
41.381857	-75.692641	COLLIERY AVE
41.382648	-75.691257	COLLIERY AVE
41.382004	-75.692608	COLLIERY AVE
41.383694	-75.689718	COLLIERY AVE
41.384402	-75.6885	COLLIERY AVE
41.385067	-75.685483	COLLIERY AVE
41.437168	-75.645482	COMEGYS AVE
41.400002	-75.68773	CORNELL ST
41.430276	-75.66828	COURT ST
41.431745	-75.673015	COURT ST

41.431785	-75.673347	COURT ST
41.378577	-75.695939	CRANE ST
41.421514	-75.707007	CRISP AVE
41.421327	-75.707015	CRISP AVE
41.385568	-75.668274	CROWN AVE
41.397147	-75.65524	CROWN AVE
41.398001	-75.654293	CROWN AVE
41.394859	-75.65798	CROWN AVE
41.393173	-75.659858	CROWN AVE
41.381516	-75.671135	CROWN CIR
41.425995	-75.668512	CURTIS LN
41.417816	-75.703752	DALE AVE
41.419096	-75.702486	DALE AVE
41.40909	-75.692786	DALE DR
41.402718	-75.686775	DARTMOUTH ST
41.402517	-75.694699	DE SALES AVE
41.433859	-75.647258	DEACON ST
41.435188	-75.650104	DEACON ST
41.437233	-75.643432	DEAN ST
41.400965	-75.625941	DEBBIE DR
41.434013	-75.699695	DEERFIELD DR
41.431225	-75.651447	DELAWARE ST
41.429915	-75.649064	DELAWARE ST
41.429295	-75.647788	DELAWARE ST
41.429918	-75.648833	DELAWARE ST
41.428663	-75.6465	DELAWARE ST
41.428029	-75.645224	DELAWARE ST
41.429289	-75.647551	DELAWARE ST
41.428016	-75.644939	DELAWARE ST
41.436341	-75.644715	DEPOT ST
41.437756	-75.646117	DEPOT ST
41.438471	-75.646825	DEPOT ST
41.437825	-75.646339	DEPOT ST
41.385173	-75.647164	DERBY AVE
41.383868	-75.650975	DERBY AVE
41.434431	-75.647039	DETTY ST
41.426081	-75.694326	DEXTER AVE
41.424151	-75.696199	DEXTER AVE
41.429527	-75.662439	DIAMOND AVE
41.427903	-75.663912	DIAMOND AVE
41.429355	-75.662434	DIAMOND AVE
41.425412	-75.666259	DIAMOND AVE
41.426368	-75.655825	DICKSON AVE
41.433889	-75.6498	DICKSON AVE

41.43328	-75.650483	DICKSON AVE
41.421388	-75.706911	DIVISION ST
41.412669	-75.689189	DIVISION ST
41.412939	-75.689726	DIVISION ST
41.413234	-75.69032	DIVISION ST
41.410416	-75.684471	DIVISION ST
41.426957	-75.67476	DOROTHY ST
41.429254	-75.679469	DOROTHY ST
41.430105	-75.681445	DOROTHY ST
41.426118	-75.673021	DOROTHY ST
41.429254	-75.679693	DOROTHY ST
41.377287	-75.693653	DRISCOLL AVE
41.446847	-75.657114	DURKIN AVE
41.392736	-75.666268	E ELM ST
41.384379	-75.652289	E ELM ST
41.38538	-75.654086	E ELM ST
41.394149	-75.670572	E LOCUST ST
41.384547	-75.654831	E LOCUST ST
41.436164	-75.653289	E MARKET ST
41.436109	-75.653047	E MARKET ST
41.389494	-75.639134	E MOUNTAIN RD
41.401833	-75.689409	E PARK AVE
41.402052	-75.689324	E PARK AVE
41.43959	-75.63743	E PARKER ST
41.448465	-75.661004	EDITH AVE
41.448246	-75.660862	EDITH AVE
41.4327	-75.64826	ELECTRIC ST
41.43252	-75.647847	ELECTRIC ST
41.428248	-75.639493	ELECTRIC ST
41.436004	-75.656114	ELECTRIC ST
41.402461	-75.62076	ELMHURST BLVD
41.407547	-75.676564	EMMETT ST
41.430142	-75.671428	EUCLID AVE
41.427557	-75.672044	EUCLID AVE
41.431456	-75.671612	EUCLID AVE
41.404526	-75.68387	EYNON ST
41.427235	-75.677807	FARR ST
41.425353	-75.67392	FARR ST
41.424433	-75.672101	FARR ST
41.427228	-75.677554	FARR ST
41.401863	-75.675415	FELLOWS ST
41.405511	-75.681517	FELLOWS ST
41.405679	-75.682939	FELLOWS ST
41.406136	-75.68394	FELLOWS ST

41.389378	-75.670012	FIG ST
41.396744	-75.636648	FLORIDA AVE
41.43126	-75.699404	FOREST GLEN DR
41.428287	-75.694595	FOREST GLEN DR
41.424556	-75.663603	FOSTER ST
41.424098	-75.662869	FOSTER ST
41.426674	-75.667813	FOSTER ST
41.427052	-75.668931	FOSTER ST
41.426685	-75.668061	FOSTER ST
41.445599	-75.648477	FRANK AVE
41.445144	-75.648878	FRANK AVE
41.445432	-75.6485	FRANK AVE
41.413769	-75.663587	FRANKLIN AVE
41.421135	-75.699553	FRINK ST
41.423776	-75.704614	FRINK ST
41.423769	-75.704862	FRINK ST
41.383823	-75.655605	FROUDE AVE
41.383667	-75.655621	FROUDE AVE
41.443468	-75.674206	FULTON ST
41.430344	-75.659116	GARDNER AVE
41.387947	-75.674435	GENET ST
41.390241	-75.678283	GENET ST
41.446762	-75.648817	GEORGE AVE
41.445781	-75.659457	GILBERT ST
41.420496	-75.665222	GILLIGAN ST
41.425433	-75.654311	GLEN ST
41.415355	-75.662824	GORDON AVE
41.439468	-75.642633	GRACE ST
41.440305	-75.643317	GRACE ST
41.430889	-75.637147	GRANDVIEW ST
41.449214	-75.646369	GREENBUSH ST
41.451828	-75.651733	GREENBUSH ST
41.425488	-75.662088	GUNSTER AVE
41.424371	-75.663234	GUNSTER AVE
41.42539	-75.662087	GUNSTER AVE
41.405261	-75.68342	HAMPTON ST
41.403572	-75.679946	HAMPTON ST
41.402512	-75.677786	HAMPTON ST
41.406305	-75.68565	HAMPTON ST
41.405341	-75.683405	HAMPTON ST
41.429796	-75.675014	HAWTHORNE ST
41.428962	-75.673269	HAWTHORNE ST
41.395885	-75.6509	HEMLOCK ST
41.396986	-75.652643	HEMLOCK ST

41.380152	-75.679915	HERBERT ST
41.440079	-75.64617	HERMANS AVE
41.442557	-75.647348	HOLLISTER AVE
41.416956	-75.674655	HOWELL ST
41.424334	-75.704273	JACKSON ST
41.420086	-75.695891	JACKSON ST
41.417652	-75.690959	JACKSON ST
41.43265	-75.699806	JANE LANE \ RED OAK
41.432248	-75.698912	JANE LANE \ RED OAK
41.414566	-75.652059	JEFFERSON AVE
41.414749	-75.652026	JEFFERSON AVE
41.409147	-75.637084	JOHN AVE
41.407779	-75.634371	JOSEPH AVE
41.37583	-75.681654	KANE ST
41.375711	-75.681383	KANE ST
41.402617	-75.621776	KAREN DR
41.447056	-75.659871	KELLY AVE
41.4472	-75.659923	KELLY AVE
41.448375	-75.658844	KENNEDY ST
41.44833	-75.659088	KENNEDY ST
41.447341	-75.656751	KENNEDY ST
41.427329	-75.657847	LACE ST
41.415021	-75.679181	LAFAYETTE ST
41.416168	-75.681556	LAFAYETTE ST
41.414387	-75.678108	LAFAYETTE ST
41.422679	-75.694919	LAFAYETTE ST
41.402401	-75.620525	LAKE SCRANTON RD
41.42315	-75.652915	LARCH ST
41.422488	-75.652063	LARCH ST
41.398254	-75.628901	LAUREL DR
41.442052	-75.664346	LAUREL RD
41.422707	-75.662297	LAWALL ST
41.424894	-75.664241	LENAHAN AVE
41.400661	-75.629041	LESLIE DR
41.447282	-75.651993	LEWIS AVE
41.400067	-75.647403	LINDEN ST
41.404279	-75.654066	LINDEN ST
41.39502	-75.640432	LINWOOD AVE
41.39637	-75.674072	LOCUST ST
41.436353	-75.68392	LOOP AVE
41.383572	-75.687865	LOWERY ST
41.410204	-75.688397	LUZERNE ST
41.403292	-75.674209	LUZERNE ST
41.404232	-75.67588	LUZERNE ST

41.40959	-75.686884	LUZERNE ST
41.406809	-75.658886	MADISON AVE
41.409157	-75.656201	MADISON AVE
41.413865	-75.650969	MADISON AVE
41.415068	-75.649634	MADISON AVE
41.415241	-75.649598	MADISON AVE
41.395881	-75.668966	MAPLE ST
41.39476	-75.667194	MAPLE ST
41.391363	-75.661846	MAPLE ST
41.393553	-75.66509	MAPLE ST
41.395824	-75.668668	MAPLE ST
41.385377	-75.651793	MAPLE ST
41.386172	-75.653361	MAPLE ST
41.430419	-75.659223	MARION ST
41.428712	-75.655695	MARION ST
41.428697	-75.655433	MARION ST
41.425504	-75.649189	MARION ST
41.42488	-75.647922	MARION ST
41.424242	-75.646637	MARION ST
41.424131	-75.646129	MARION ST
41.420816	-75.704228	MARY ANN ST
41.448384	-75.660875	MARY ST
41.449235	-75.665706	MARY ST
41.403589	-75.664111	MATTES AVE
41.439946	-75.666414	MC DONOUGH AVE
41.379327	-75.69274	MC DONOUGH ST
41.381625	-75.698808	MCCARTHY ST
41.424487	-75.663705	MEADE AVE
41.388372	-75.659098	MEADOW AVE
41.388996	-75.658226	MEADOW AVE
41.392621	-75.654443	MEADOW AVE
41.401418	-75.677788	MERIDIAN AVE
41.429268	-75.656826	MEYLERT AVE
41.387102	-75.657357	MOLTKE AVE
41.389605	-75.654535	MOLTKE AVE
41.390408	-75.653277	MOLTKE AVE
41.389778	-75.654492	MOLTKE AVE
41.388943	-75.655419	MOLTKE AVE
41.387266	-75.657343	MOLTKE AVE
41.392599	-75.65019	MOLTKE AVE
41.411002	-75.652434	MONROE AVE
41.423961	-75.654095	MONSEY AVE
41.425664	-75.652422	MONSEY AVE
41.376588	-75.679316	MONTEREY RD

41.434758	-75.637546	MOREL ST
41.437197	-75.640329	MOREL ST
41.432474	-75.634981	MORGAN RD
41.386914	-75.641931	MOUNTAIN LAKE RD
41.387134	-75.641871	MOUNTAIN LAKE RD
41.401089	-75.646557	MULBERRY ST
41.405173	-75.635194	MYRTLE ST
41.410478	-75.645525	MYRTLE ST
41.407701	-75.641102	MYRTLE ST
41.414633	-75.651895	MYRTLE ST
41.422498	-75.674632	N BROMLEY AVE
41.419252	-75.677417	N BROMLEY AVE
41.415687	-75.680462	N BROMLEY AVE
41.414581	-75.681204	N BROMLEY AVE
41.413639	-75.682413	N BROMLEY AVE
41.423765	-75.695462	N CAMERON AVE
41.423132	-75.696092	N CAMERON AVE
41.423709	-75.695598	N CAMERON AVE
41.423277	-75.696117	N CAMERON AVE
41.426205	-75.694252	N DEXTER AVE
41.430011	-75.681324	N EVERETT AVE
41.429399	-75.682003	N EVERETT AVE
41.429249	-75.681983	N EVERETT AVE
41.417795	-75.688266	N EVERETT AVE
41.418838	-75.687367	N EVERETT AVE
41.417986	-75.688262	N EVERETT AVE
41.428374	-75.676043	N GARFIELD AVE
41.427907	-75.677006	N GARFIELD AVE
41.431041	-75.673732	N GARFIELD AVE
41.424332	-75.678519	N GARFIELD AVE
41.424173	-75.678527	N GARFIELD AVE
41.421895	-75.673949	N HYDE PARK AVE
41.420095	-75.674904	N HYDE PARK AVE
41.40631	-75.648221	N IRVING AVE
41.402973	-75.65193	N IRVING AVE
41.407298	-75.64694	N IRVING AVE
41.406122	-75.648247	N IRVING AVE
41.445432	-75.664631	N KEYSER AVE
41.433317	-75.666865	N LINCOLN AVE
41.421987	-75.678281	N LINCOLN AVE
41.418914	-75.680909	N LINCOLN AVE
41.415723	-75.683653	N LINCOLN AVE
41.420704	-75.696821	N MERRIFIELD AVE
41.423162	-75.694534	N MERRIFIELD AVE

41.428868	-75.673143	N REBECCA AVE
41.430208	-75.671962	N REBECCA AVE
41.422283	-75.679404	N REBECCA AVE
41.423909	-75.678021	N REBECCA AVE
41.41713	-75.683833	N REBECCA AVE
41.40849	-75.687273	N ROCK ST
41.408149	-75.686576	N ROCK ST
41.419307	-75.694045	N SHERMAN AVE
41.415651	-75.674734	N ST FRANCES CABBINI AVE
41.429329	-75.669191	N SUMNER AVE
41.426207	-75.673148	N SUMNER AVE
41.427111	-75.672225	N SUMNER AVE
41.421239	-75.677257	N SUMNER AVE
41.415047	-75.682575	N SUMNER AVE
41.41608	-75.681677	N SUMNER AVE
41.418808	-75.689945	N VAN BUREN AVE
41.418618	-75.689958	N VAN BUREN AVE
41.419668	-75.68908	N VAN BUREN AVE
41.431155	-75.640449	N WASHINGTON AVE
41.434418	-75.637621	N WASHINGTON AVE
41.436752	-75.635768	N WASHINGTON AVE
41.434835	-75.637432	N WASHINGTON AVE
41.435954	-75.656265	NAY AUG AVE
41.436108	-75.656192	NAY AUG AVE
41.400359	-75.645148	NAY AUG RD
41.402827	-75.641535	NAY AUG RD
41.402696	-75.641625	NAY AUG RD
41.415849	-75.655036	NEW ST
41.424377	-75.650158	NEW YORK ST
41.422239	-75.64583	NEW YORK ST
41.438056	-75.681155	NORTH SOUTH RD
41.451269	-75.666397	OAK ST
41.439271	-75.679824	OAKWOOD DR
41.41044	-75.655014	OLIVE ST
41.405546	-75.64726	OLIVE ST
41.40485	-75.646158	OLIVE ST
41.404132	-75.645039	OLIVE ST
41.402747	-75.642826	OLIVE ST
41.409015	-75.652557	OLIVE ST
41.410403	-75.65474	OLIVE ST
41.412677	-75.658573	OLIVE ST
41.439665	-75.637298	OLYPHANT AVE
41.422396	-75.674546	ORAM ST
41.422392	-75.674784	ORAM ST

41.401757	-75.662435	ORCHARD ST
41.390246	-75.641539	OSWALD AVE
41.408321	-75.680703	OXFORD ST
41.409275	-75.683439	OXFORD ST
41.408312	-75.680961	OXFORD ST
41.386274	-75.667213	PALM ST
41.388523	-75.670715	PALM ST
41.391931	-75.676339	PALM ST
41.390814	-75.674577	PALM ST
41.388536	-75.670976	PALM ST
41.378225	-75.678567	PARK DR
41.409504	-75.638139	PAUL AVE
41.409663	-75.638105	PAUL AVE
41.408094	-75.639577	PAUL AVE
41.387668	-75.671654	PEAR ST
41.391061	-75.67702	PEAR ST
41.428559	-75.646376	PENN AVE
41.428764	-75.646362	PENN AVE
41.427213	-75.647702	PENN AVE
41.418612	-75.676132	PETTIBONE ST
41.421867	-75.683087	PETTIBONE ST
41.417356	-75.655362	PHELPS ST
41.416646	-75.654154	PHELPS ST
41.378291	-75.699076	PHINNEY ST
41.409525	-75.650369	PINE ST
41.4053	-75.643454	PINE ST
41.405995	-75.644548	PINE ST
41.409482	-75.650096	PINE ST
41.440537	-75.647205	POND AVE
41.415619	-75.647075	POPLAR ST
41.418578	-75.651997	POPLAR ST
41.401197	-75.693538	PORTER ST
41.403074	-75.649755	PRESCOTT AVE
41.422201	-75.696885	PRICE ST
41.419505	-75.691726	PRICE ST
41.417869	-75.688383	PRICE ST
41.413507	-75.679154	PRICE ST
41.415632	-75.683534	PRICE ST
41.416684	-75.685684	PRICE ST
41.417877	-75.688155	PRICE ST
41.38184	-75.681504	PROSPECT AVE
41.386204	-75.676471	PROSPECT AVE
41.387232	-75.675498	PROSPECT AVE
41.392321	-75.669855	PROSPECT AVE

41.390632	-75.671724	PROSPECT AVE
41.390434	-75.671789	PROSPECT AVE
41.40054	-75.660573	PROSPECT AVE
41.399075	-75.662408	PROSPECT AVE
41.398254	-75.663326	PROSPECT AVE
41.424242	-75.701739	QUAY AVE
41.419472	-75.707112	QUAY AVE
41.408939	-75.652667	QUINCY AVE
41.413655	-75.647422	QUINCY AVE
41.410308	-75.651337	QUINCY AVE
41.409101	-75.652678	QUINCY AVE
41.410105	-75.651374	QUINCY AVE
41.406076	-75.676456	RAILROAD AVE
41.43873	-75.638366	RAINES ST
41.439816	-75.63983	RAINES ST
41.427747	-75.66797	RAVINE ST
41.448344	-75.647235	REESE ST
41.400292	-75.676658	REGAN PL
41.395684	-75.675126	REMINGTON AVE
41.397978	-75.672328	REMINGTON AVE
41.397353	-75.673237	REMINGTON AVE
41.402299	-75.628994	RHONDA DR
41.433042	-75.644261	RICHMONT ST
41.433791	-75.645862	RICHMONT ST
41.406321	-75.638471	RICHTER AVE
41.432585	-75.695235	RIDGEVIEW DR
41.386278	-75.676324	RIPPLE ST
41.387386	-75.678078	RIPPLE ST
41.386317	-75.6766	RIPPLE ST
41.403946	-75.667971	RIVER ST
41.402597	-75.666048	RIVER ST
41.418739	-75.705899	ROANOKE LN
41.411793	-75.678367	ROBINSON ST
41.408155	-75.68638	ROCK ST
41.407437	-75.684923	ROCK ST
41.449313	-75.65412	ROCKWELL AVE
41.444618	-75.657532	ROCKWELL AVE
41.446397	-75.656128	ROCKWELL AVE
41.383616	-75.652948	ROLLIN AVE
41.38432	-75.652194	ROLLIN AVE
41.382843	-75.653634	ROLLIN AVE
41.382014	-75.654386	ROLLIN AVE
41.382706	-75.653658	ROLLIN AVE
41.385292	-75.651882	ROLLIN AVE

41.399273	-75.648555	ROSELYNN ST
41.403	-75.66102	RT 11
41.402994	-75.660873	RT 11
41.401229	-75.69826	RUNDLE ST
41.401994	-75.681113	S 6TH AVE
41.404227	-75.679219	S 6TH AVE
41.399486	-75.683405	S 6TH AVE
41.397911	-75.684903	S 6TH AVE
41.407179	-75.681873	S 9TH AVE
41.406989	-75.68188	S 9TH AVE
41.403148	-75.685231	S 9TH AVE
41.401655	-75.686135	S 9TH AVE
41.402927	-75.685016	S 9TH AVE
41.421067	-75.697874	S CAMERON AVE
41.416734	-75.689174	S EVERETT AVE
41.414484	-75.689423	S FILMORE AVE
41.416105	-75.687867	S FILMORE AVE
41.413919	-75.688277	S GARFIELD AVE
41.413734	-75.688284	S GARFIELD AVE
41.410367	-75.684608	S HYDE PARK AVE
41.408879	-75.685759	S HYDE PARK AVE
41.389007	-75.667339	S IRVING AVE
41.389231	-75.667178	S IRVING AVE
41.392344	-75.66353	S IRVING AVE
41.394056	-75.66165	S IRVING AVE
41.394926	-75.660726	S IRVING AVE
41.400147	-75.65508	S IRVING AVE
41.396821	-75.658806	S IRVING AVE
41.39431	-75.661605	S IRVING AVE
41.39342	-75.662532	S IRVING AVE
41.420527	-75.696833	S MERRIFIELD AVE
41.415112	-75.685724	S REBECCA AVE
41.419138	-75.694061	S SHERMAN AVE
41.414895	-75.697672	S SHERMAN AVE
41.413995	-75.683486	S SUMNER AVE
41.415951	-75.692398	S VAN BUREN AVE
41.393108	-75.678587	S WASHINGTON AVE
41.394777	-75.67646	S WASHINGTON AVE
41.383509	-75.676448	S WEBSTER AVE
41.38501	-75.674577	S WEBSTER AVE
41.384365	-75.675495	S WEBSTER AVE
41.391977	-75.667075	S WEBSTER AVE
41.391143	-75.668006	S WEBSTER AVE
41.390954	-75.668063	S WEBSTER AVE

41.401252	-75.656832	S WEBSTER AVE
41.399562	-75.658713	S WEBSTER AVE
41.393682	-75.665209	S WEBSTER AVE
41.39283	-75.66613	S WEBSTER AVE
41.395167	-75.66339	S WEBSTER AVE
41.399362	-75.658778	S WEBSTER AVE
41.400225	-75.657823	S WEBSTER AVE
41.40106	-75.656901	S WEBSTER AVE
41.378392	-75.673191	SAGINAW ST
41.383298	-75.679946	SAGINAW ST
41.383105	-75.679826	SAGINAW ST
41.382467	-75.684833	SANDERS ST
41.421493	-75.656682	SANDERSON AVE
41.420491	-75.657981	SANDERSON AVE
41.421714	-75.656624	SANDERSON AVE
41.398799	-75.690997	SCHLAGER AVE
41.399633	-75.69028	SCHLAGER AVE
41.421877	-75.67845	SCHLAGER ST
41.421358	-75.677127	SCHLAGER ST
41.421866	-75.678175	SCHLAGER ST
41.412044	-75.680538	SCRANTON ST
41.450525	-75.666552	SENECA ST
41.392001	-75.637289	SEYMOUR AVE
41.396286	-75.633684	SEYMOUR AVE
41.391102	-75.643148	SKY DR
41.400273	-75.686066	SNYDER AVE
41.393731	-75.65623	STAFFORD AVE
41.428133	-75.667469	STERLING ST
41.418837	-75.680807	SWETLAND ST
41.419357	-75.681876	SWETLAND ST
41.407007	-75.649316	TAYLOR AVE
41.403675	-75.653033	TAYLOR AVE
41.404456	-75.651977	TAYLOR AVE
41.408006	-75.648037	TAYLOR AVE
41.411915	-75.643909	TAYLOR AVE
41.429137	-75.67171	THACKERY ST
41.434433	-75.661228	THEODORE ST
41.442357	-75.645129	THROOP ST
41.408825	-75.636448	UNION AVE
41.40715	-75.652988	VINE ST
41.405734	-75.650746	VINE ST
41.40505	-75.649658	VINE ST
41.404355	-75.648551	VINE ST
41.407122	-75.652723	VINE ST

41.401564	-75.644141	VINE ST
41.403788	-75.684707	W ELM ST
41.402074	-75.6812	W ELM ST
41.400829	-75.678656	W ELM ST
41.406108	-75.689397	W ELM ST
41.404525	-75.68625	W ELM ST
41.42457	-75.67436	W GIBSON ST
41.423544	-75.672477	W GIBSON ST
41.412181	-75.671552	W LACKAWANNA AVE
41.403629	-75.686265	W LOCUST ST
41.440912	-75.659969	W MARKET ST
41.441004	-75.660169	W MARKET ST
41.451337	-75.665334	W MARKET ST
41.435326	-75.702942	W MOUNTAIN RD
41.403763	-75.690765	W PARK AVE
41.40362	-75.690763	W PARK AVE
41.439671	-75.670171	W PASS AVE
41.447633	-75.655183	WALES ST
41.422782	-75.655475	WALNUT ST
41.420575	-75.651754	WALNUT ST
41.381138	-75.689685	WALSH ST
41.379792	-75.688294	WALSH ST
41.379858	-75.688177	WALSH ST
41.440531	-75.664519	WARREN ST
41.437951	-75.662905	WARREN ST
41.439562	-75.663798	WARREN ST
41.419155	-75.698149	WASHBURN ST
41.418643	-75.697087	WASHBURN ST
41.414382	-75.689541	WASHBURN ST
41.400897	-75.626073	WATRES DR
41.401984	-75.627044	WATRES DR
41.400018	-75.624066	WATRES DR
41.400471	-75.694119	WATSON ST
41.402053	-75.697562	WATSON ST
41.400448	-75.694321	WATSON ST
41.398898	-75.690897	WATSON ST
41.445586	-75.649825	WELLS ST
41.443488	-75.644592	WELLS ST
41.407572	-75.640989	WHEELER AVE
41.407807	-75.64094	WHEELER AVE
41.404227	-75.644884	WHEELER AVE
41.402842	-75.646235	WHEELER AVE
41.433889	-75.701197	WHITETAIL DR
41.434031	-75.701386	WHITETAIL DR

41.448005	-75.651378	WILBUR ST
41.44633	-75.647905	WILBUR ST
41.44534	-75.646254	WILBUR ST
41.446342	-75.647708	WILBUR ST
41.446836	-75.648728	WILBUR ST
41.448034	-75.651194	WILBUR ST
41.414801	-75.705676	WILLIAMSBURG LN
41.417482	-75.703301	WILLIAMSBURG LN
41.397266	-75.664149	WILLOW ST
41.399477	-75.667651	WILLOW ST
41.399533	-75.667963	WILLOW ST
41.396114	-75.66232	WILLOW ST
41.39281	-75.65731	WILLOW ST
41.389754	-75.652428	WILLOW ST
41.418241	-75.706285	WINCHESTER WAY
41.416986	-75.703933	WINCHESTER WAY
41.380233	-75.686367	WINFIELD AVE
41.381798	-75.684069	WINFIELD AVE
41.380427	-75.686317	WINFIELD AVE
41.38383	-75.680583	WINFIELD AVE
41.384027	-75.680495	WINFIELD AVE
41.449026	-75.667071	WINONA ST
41.430691	-75.661571	WOOD ST
41.433264	-75.666957	WOOD ST
41.432746	-75.638947	WOODLAWN ST
41.433738	-75.640915	WOODLAWN ST
41.432748	-75.639283	WOODLAWN ST
41.433893	-75.640556	WOODLAWN ST
41.429741	-75.642894	WYOMING AVE
41.442611	-75.66282	YARD AVE



SignCAD Sign Inventory Rep

ID	Sign
525	R1-1 Stop
527	R1-1 Stop
528	R2-1 Speed Limit
529	D3-1 Street Name
537	M1-4 US Route Marker
542	R1-1 Stop
543	R1-1 Stop
544	R1-1 Stop
545	R1-1 Stop
548	S2-1 SCHOOL CROSSING
549	S3-1 School Bus Stop Ahead
552	R2-1 Speed Limit
558	M1-4 US Route Marker
560	M3-3 Cardinal Direction - SOUTH
569	S1-1 School
570	R1-1 Stop
571	R1-1 Stop
592	D3-1 Street Name
596	D3-1 Street Name
601	R1-1 Stop
602	R1-1 Stop
617	R1-1 Stop
621	R1-1 Stop
625	R1-1 Stop
644	R1-1 Stop
649	W10-1 Grade Crossing Advance Warning
652	R1-1 Stop
653	S1-1 School
658	R1-1 Stop
661	R10-11a No Turn on Red
662	R1-1 Stop
666	R1-1 Stop
669	R1-1 Stop
670	R1-1 Stop

672	R1-1 Stop
676	S2-1 SCHOOL CROSSING
677	R1-1 Stop
680	W3-1 Advanced Traffic Control- Stop Ahead (Symbol)
682	R6-1R One Way
683	R1-1 Stop
685	R1-1 Stop
686	R1-1 Stop
693	R1-1 Stop
699	D3-1 Street Name
700	R1-1 Stop
711	W5-1 Road Narrows
712	W3-3 Advanced Traffic Control- Signal Ahead (Symbol)
713	R2-1 Speed Limit
717	R2-1 Speed Limit
718	R2-1 Speed Limit
721	R2-1 Speed Limit
722	R1-1 Stop
723	R1-1 Stop
740	R1-1 Stop
750	R1-1 Stop
769	D3-1 Street Name
771	R1-1 Stop
772	W1WV-1 WARNING NEIGHBORHOOD WATCH
774	S2-1 SCHOOL CROSSING
775	R1-1 Stop
779	R1-1 Stop
790	R1-1 Stop
791	R1-1 Stop
793	R1-1 Stop
795	D3-1 Street Name
796	R1-1 Stop
801	R3-1 Right Turn Prohibition
808	R1-1 Stop
811	R3-2 Left Turn Prohibition
814	M6-1R Directional Arrow auxiliary
818	M1-4 US Route Marker
829	M3-1 Cardinal Direction - NORTH
832	R1-1 Stop
834	R1-1 Stop
842	R1-1 Stop

846	R2-1 Speed Limit
850	M1-5p STATE ROUTE NON STANDARD
852	R2-1 Speed Limit
857	R2-1 Speed Limit
859	R6-1R One Way
861	R6-1L One Way
870	R6-1R One Way
872	R1-1 Stop
875	R1-1 Stop

port

Recd Status	Latitude	Longitude
Fair	41.399246	-75.665229
Fair	41.396734	-75.668036
Fair	41.394818	-75.664814
Fair	41.393774	-75.661119
Fair	41.3832	-75.68621
Fair	41.389379	-75.679213
Fair	41.38593	-75.673747
Fair	41.378647	-75.695831
Fair	41.381996	-75.690396
Fair	41.379824	-75.693854
Fair	41.381724	-75.690649
Fair	41.387416	-75.681549
Fair	41.394778	-75.672602
Fair	41.394778	-75.672602
Fair	41.397286	-75.669557
Fair	41.39136	-75.670681
Fair	41.381941	-75.654285
Fair	41.386401	-75.667324
Fair	41.386401	-75.667324
Fair	41.392097	-75.660808
Fair	41.395491	-75.657092
Fair	41.395691	-75.657042
Fair	41.382384	-75.680685
Fair	41.383159	-75.681599
Fair	41.392726	-75.666044
Fair	41.397809	-75.674371
Fair	41.385385	-75.654289
Fair	41.382964	-75.649469
Fair	41.384394	-75.652112
Fair	41.398112	-75.674841
Fair	41.393093	-75.66908
Fair	41.390205	-75.678011
Fair	41.387995	-75.674716
Fair	41.38424	-75.675377

Fair	41.374336	-75.69579
Fair	41.400404	-75.664788
Fair	41.383585	-75.689627
Fair	41.380779	-75.686697
Fair	41.381129	-75.687059
Fair	41.441102	-75.665458
Fair	41.388169	-75.65915
Fair	41.384603	-75.678203
Fair	41.3857	-75.679961
Fair	41.402489	-75.663616
Fair	41.399447	-75.658587
Fair	41.390207	-75.675634
Fair	41.376708	-75.694675
Fair	41.390157	-75.675047
Fair	41.393194	-75.671868
Fair	41.387271	-75.678468
Fair	41.398989	-75.665469
Fair	41.384708	-75.678298
Fair	41.400749	-75.660548
Fair	41.396539	-75.66522
Fair	41.396344	-75.665247
Fair	41.386024	-75.675923
Fair	41.386677	-75.670018
Fair	41.39025	-75.66584
Fair	41.39051	-75.665562
Fair	41.393205	-75.662566
Fair	41.395138	-75.660683
Fair	41.382482	-75.677423
Fair	41.400403	-75.657777
Fair	41.395392	-75.663358
Fair	41.38426	-75.681025
Fair	41.383392	-75.686012
Fair	41.38256	-75.685108
Fair	41.382561	-75.685108
Fair	41.382467	-75.684832
Fair	41.383267	-75.685695
Fair	41.383267	-75.685695
Fair	41.383267	-75.685696
Fair	41.383289	-75.685739
Fair	41.390968	-75.659022
Fair	41.39033	-75.659916

Fair	41.393343	-75.65666
Fair	41.391833	-75.65809
Fair	41.393667	-75.656109
Fair	41.397442	-75.652092
Fair	41.406093	-75.689221
Fair	41.402075	-75.681197
Fair	41.402073	-75.6812
Fair	41.392764	-75.65704
Fair	41.397303	-75.664432

Road
ALDER ST
BEECH ST
BEECH ST
BIRCH ST
BIRNEY AVE
BRECK ST
BRECK ST
CEDAR AVE
CEDAR AVE
CEDAR AVE
CEDAR AVE
CEDAR AVE
CEDAR AVE
CEDAR AVE
CEDAR AVE
CHERRY ST
CHERRY ST
CROWN AVE
CROWN AVE
CROWN AVE
CROWN AVE
CROWN AVE
DUNCAN ST
DUNCAN ST
E ELM ST
E ELM ST
E ELM ST
E ELM ST
E ELM ST
E ELM ST
E LOCUST ST
GENET ST
GENET ST
GIBBONS ST

GREENWOOD AVE
HICKORY ST
KANE ST
KANE ST
KANE ST
MC DONOUGH AVE
MEADOW AVE
OHARA ST
OHARA ST
ORCHARD ST
ORCHARD ST
PEAR ST
PITTSTON AVE
PITTSTON AVE
PITTSTON AVE
PITTSTON AVE
PITTSTON AVE
PROSPECT AVE
PROSPECT AVE
PROSPECT AVE
PROSPECT AVE
RIPPLE ST
S IRVING AVE
S IRVING AVE
S IRVING AVE
S IRVING AVE
S IRVING AVE
S WEBSTER AVE
S WEBSTER AVE
S WEBSTER AVE
SAGINAW ST
SANDERS ST
SANDERS ST
SANDERS ST
SANDERS ST
SANDERS ST
SANDERS ST
SANDERS ST
SANDERS ST
STAFFORD AVE
STAFFORD AVE

STAFFORD AVE
STAFFORD AVE
STAFFORD AVE
STAFFORD AVE
W ELM ST
W ELM ST
W ELM ST
WILLOW ST
WILLOW ST



Minichi Contracting Group

Minichi, Inc.
453 Ziegler Street
Dupont, PA 18641
(570) 654-8332
(570) 654-8322

Susquehanna Co. Drilling
Suite 1, State Route 92
South Gibson, PA 18842
(570) 756-2225
(570) 756-2407

Minichi Contracting Group Website: [\(minichiinc.com\)](http://Minichi, Inc. (minichiinc.com))

Scranton City – Sign Replacement Job Proposal

Attention: Tom Preambo

October 18th, 2021

Scope/Summary of Work:

Item#	Description	Quantity	Unit	Unit Price	Total
#1	Replace South Side Poor Sheet Signs (#1,318, bid sheet #1)	1	LS	\$362,450.00	\$362,450.00
#2	Replace South Side Stop Signs (#681, bid Sheet #2)	1	LS	\$160,270.00	\$160,270.00
#3	Replace Fair South Side Signs (#84, bid sheet #3)	1	LS	\$21,000.00	\$21,000.00
#4	Mobilization	1	LS	\$53,000.00	\$53,000.00


Grand Total of Items: \$596,720.00

Proposal Price Includes:

- All signs as listed on bid spreadsheets to be replaced in kind with posts with standard mounting hardware to be replaced where needed.
- DOT approved breakaway sign posts as well as DOT approved aluminum signs.
- Aluminum flat sheet signs with language as outlined in spreadsheet.
- Material storage area/facility close to project.
- 2-3 crews to install ALL listed (2,000 signs in 3 bid Excel spreadsheets) signs/materials in the 4-8 week schedule indicated in bid documents.
- Traffic control/MPT where needed.
- Trucks, tools, and equipment to install signs.
- Prevailing wage labor rates as provided at time of bid.
- Required notifications (PA One Call, utilities, City & County).
- Sign CAD personnel to be trained by City of Scranton.
- Minichi removal and disposal of all sign metal materials. Removed sign and post materials to become property of Minichi unless otherwise agreed.


Proposal Price Does NOT Include:

- Price does not include design, survey, testing or engineering services. City of Scranton to provide any required permits, bonds, licenses etc.
- Price does not include utility relocation or movement or installation in or handling & removal of any sub-surface obstructions or rock.
- Core drilling/concrete drilling of any kind to install sign posts.



- Price assumes no handling, contact or disposal of either contaminated or hazardous materials.
- Liquidated damages not applicable to this contract.
- No post sleeving is included for sign posts.
- No excavation or earth work included.
- No pavement patch work, sealing or other repairs around posts is included in prices.
- Lead times may vary but in general about 1-2 weeks needed to procure all signs & materials.
- Invoice terms to be net 30 unless otherwise agreed upon.
- Long term traffic control or detours.
- Snow, ice removal or work in inclement weather.

If you have any questions contact myself, Howard Jacoby at (570) 466-3763 or John McGovern at (570) 262-6430.



Thank you for the opportunity!

X

Accepted By:

Certification Statements:

Minichi Inc., as of October 19th 2021, is currently not involved with any litigation or in violation of any laws, which may adversely impact the ability of Minichi to conduct business in any way or manner. Additionally, Minichi has no known conflicts of interest with the City of Scranton or pending legal conflicts with the City of Scranton, which would impact the ability of Minichi to enter into any binding contract with the City of Scranton. I have been authorized to make this certification statement.

X  10/19/21

Howard Jacoby - Sr. Project Manager



Minichi, Inc.

453 Ziegler Street
Dupont, PA 18641
(570) 654-8332

Minichi, Inc. (minichiinc.com)

Project Management & Execution & Resource Plan

City of Scranton PA Sign Replacement Proposal

October 19th, 2021

Section I Project Execution Plan:

Phase 1 & 2 Signs –

- a. Execute and sign contract.
- b. Order materials and initiate PA Once Call system for project. Since this is a complex project to One Call, this will take some time and effort to coordinate and clear all utilities in the areas and streets noted on the sign replacement sheets. New installation locations will also need to be clearly identified by contractor and City of Scranton for One Call locators. City and contractor will have to agree on ALL new installation locations resulting from moving existing post/pole signs to post mounted locations. This will not apply to existing street name signs. It would be suggested a city official be readily available to confirm locations with Minichi sign team.
- c. Crews will begin phase #2 stop signs or Phase #1 stop signs to start. This should allow sign maker 1 week to make enough signs to allow for continuous installations. Minichi has some flexibility to start either Phase #2 or Phase #1 getting started since both areas are mainly part of the same section of the city. We assume for this project starting on Phase #2 because stop signs are more readily available than some other types of signs which will need to be made. Please note: All signs will not be manufactured in 1-2 weeks but enough should be made at this point to stay ahead of crew installation production rate.
- d. All signs and associated installation material will be delivered to off-site location close to project. Minichi to retain property of all old sign materials and dispose of all old sign materials unless otherwise agreed.

e. Crews to install signs until both phases are completed. Crews schedule will be Monday-Friday in general. Weekends to be utilized as a make-up day if City has no issues or concerns with doing as such. Snow storms will result in crews being shut down until snow is cleared as snow/ice/water removal is not included in proposal pricing.

Resources for phase 1 & 2: (2-3 crews assumed) 2-3 pickup trucks, 2-3 trailers, 2-3 electric tensioners and 2-3 electric impact busters for new post installations per crew – Crews will consist of 2-3 personnel with oversight by 1 project superintendent.

Phase 3 Signs –

a. Move existing crews directly into the last phase of the project. This phase is to complete the listed fair condition signs in South Scranton and any other signs the City may deem fit for replacement.

b. Since this phase consists of less than 100 signs, we would expect the work to finished within 2 work days as indicated on the bid schedule. Any remaining work or punch list items would be addressed at this time as well.

Resources for phase 3: (2-3 crews assumed) 2-3 pickup trucks, 2-3 trailers, 2-3 electric tensioners and 3 electric impact busters for new post installations per crew – Crews will consist of 2-3 personnel with oversight by 1 project superintendent.

Section II Project Management Plan:

Project Management Plan:

Phase 1 – a. Minichi site and project managers would like to take part in the training for the Sign CAD software. We feel this would benefit both parties and help make a better transition into use of the software. Minichi goes to great administrative and managerial measures to ensure the efficient and effective as well as timely completions of all of its projects. We take great care and notice to ensure our crews and the managers on site are in the best possible positions to succeed and deliver quality results to our customers and clients. Minichi's project managers and field managers are professional, educated, trained and experienced and deliver projects with safety and customer satisfaction as our top priority.

b. Minichi tracks projects and production and schedule through HCSS construction management software. HCSS is popular, highly effective integrative software that allows Minichi managers to easily bid, plan, schedule and track project progress and resources in real time. HCSS field software is used to keep office staff and off-site managers and executives with up to the minute data to monitor jobs where communication access may be difficult.

Key Personnel:**John McGovern – Project Manager/Operations Manager**

John has over 3 decades of experience in signs, fence, guiderail & roadside safety matters. John has even been in business himself as a business owner/operator and working in the transportation safety field for much of his career. John holds certifications from PennDOT relating to the traffic control and guiderail industries and has been a speaker on roadside safety matters for PennDOT and DOT construction personnel.

Christopher Nelson – Project Superintendent

Chris has over 20 years of experience installing signs, guiderail, fence & roadside safety as well. Chris has worked for 2 sign, fence & guiderail companies in his nearly 20-year career before coming to Minichi. Chris has certifications relating to traffic control and quality control in addition to guiderail and other PennDOT certifications.

Howard Jacoby – Project Manager

Howard has over 20 years' experience in utility and general construction and holds certifications relating to guiderail, traffic control and supervision of staff. Howard holds a master's degree in business management and has managed projects from small residential construction projects to large Federal projects with more than 150 employees in his career.

Section III References & Similar Work:**References:**

Larry Plesh – Luzerne County Engineer (570) 825-1631 Larry.Plesh@LuzerneCounty.org

David Longmore – Penn Lake Park Borough Manager (570) 574-1013
Davidlongmore@pa.metrocast.net

Similar Projects:

- 1- Penn Lake Park Borough Sign Installation Project – 2021 Installation of new post mounted warning signs at Penn Lake Park.
- 2- Luzerne County Mill Mountain Road Bridge Project – 2020-2021 Completion of bridge structure with guiderail and new signs in Drums PA.
- 3- City of Wilkes-Barre – Strauss Lane Rehabilitation 2020-2021– renovations and updates to road and structure as well as new guiderail, protective fence system and signs. Project also required restoration of existing signs and sign monuments.
- 4- Monroe County SR3010 Improvement Project – PennDOT structure and roadway improvement project with associated sign updates, guiderail improvements and barrier installation.
- 5- SR1033 Culvert Installation – PennDOT roadway improvement project consisting of replacing culvert and approaches to culvert while always maintaining through access for vehicles. Temporary and permanent signs and new guiderails installed.

City of Scranton Sign Replacement Project					
Task	Quantity/Budget \$	Start Date	Completion Date	Duration	
Execute Contract & Issue NTP		11/1/2021	11/2/2021	1 days	
Mobilization/PA One Call/Order Signs	\$53,000.00	11/2/2021	11/5/2021	3 days	
Sign CAD Orientation (PM/Supt. Only)		11/3/2021	11/5/2021	3 days	
Phase #2 Stop Signs (South Side Poor)	682 Signs (\$160,270.00)	11/8/2021	11/23/2021	14 days	
Phase #1 Signs (South Side Poor)	1,318 Signs (\$362,450.00)	11/29/2021	12/29/2021	26 days	
Phase #3 Signs (South Side Fair Signs)	84 Signs (\$21,000.00)	12/29/2021	12/30/2021	2 days	
Contingency (holidays, weather, etc.)		12/30/2021	1/11/2022	8 days	
Clean Up & De-Mob		12/30/2021	12/30/2021	1 day	

CITY OF SCRANTON
REQUEST FOR PROPOSALS

Separate sealed proposals for the **Street Sign Replacement Project** will be received by the Office of the City Controller for the City of Scranton, 340 N. Washington Avenue, Scranton, Pa., 18503 until 10:00 a.m. on Tuesday, October 19th, 2021, at which time such proposals will be opened in City Council Chambers for the following:

City of Scranton
Street Sign Replacement Project

All proposals shall be in accordance with the specifications which may be obtained by visiting the City of Scranton website, www.scrantonpa.gov, under the Business Tab, and Open Bid Opportunities, as labeled above. If you intend to submit a proposal, you are required to notify Julie Reed, Purchasing Clerk for the City of Scranton via email at jreed@scrantonpa.gov. If you fail to notify the Purchasing Clerk of your intent to submit a proposal, you will not receive any Addenda or answers to any questions that may be submitted by other contractors.

Six (6) copies of the proposals are to be submitted to John Murray, City Controller, 340 North Washington Avenue, 2nd floor, Scranton, PA 18503. Proposals must be plainly marked and identified as "Street Sign Replacement Project," so as to arrive by the date and time specified above. If you are hand delivering the proposals, upon entering City Hall you must contact the Controller's Office at (570) 348-4125 to come down and accept the sealed proposals. The paper copy of your proposal will be the time-stamped official submission.

All proposals must be accompanied by a certificate of insurance and signed affirmative action, non-segregated facilities, and non-collusion affidavit and disclosure forms. **Failure to submit these forms will result in a disqualified proposal.**

If you have any questions please contact Thomas Preambo, the Director for the Department of Public Works via email only at: tpreambo@scrantonpa.gov.

Tom Preambo

Director of DPW

Objectives.

A. Introduction.

The City of Scranton is seeking proposals from qualified vendors to replace city street signs. This Request for Proposals is to select a qualified bidder for the ordering of materials, management of schedule, replacement of signs, disposal of old signs and updating the city sign reporting software accordingly.

B. Scope.

Based on existing information, the city estimates roughly 2,000 signs will be replaced. Necessary street signs and sign poles will be ordered and delivered by/to the selected contractor. While replacing city street signs, the selected contractor shall work with city technology to update sign conditions in our Sign Cad software. Upon selection, contractors will be instructed on how to use this technology properly and be provided the necessary device to operate the software in the field.

Proposals must have signed documentation committing to providing the required sign installation equipment, transportation and a team to achieve a 4-8 week installation turnaround. The team must also commit to providing safe traffic control measures while completing this project.

THIS CONTRACT CONSISTS OF FURNISHING ALL MATERIALS, EQUIPMENT, LABOR AND TRANSPORTATION NECESSARY TO PROVIDE THE SERVICES DESCRIBED.

Locations of signs are attached as "1. SOUTH SIDE POOR SIGNS", "2. CITY STOP SIGNS - POOR" and "3. SOUTH SIDE FAIR SIGNS"

Signs replaced shall be completed in order of list 1, 2, and 3 until spend limit of \$306,000 is reached.

The Contractor shall complete all work and provide all materials, tools, equipment, and safety devices necessary to perform work in the proper manner within the time specified. The Contractor shall complete the entire work to the satisfaction of the city and in accordance with the specifications herein described, at the price agreed upon. All the work, labor, and equipment to be completed and provided under the contract, shall be completed and provided strictly pursuant to, and in conformity with the specifications described herein and any directions of the city representatives as given from time to time during the progress of the work, under the terms of agreement.

GENERAL CONDITIONS

A. No verbal information to bidders will be binding on the City. The written requirements will be considered clear and complete, unless written attention is called to any apparent discrepancies or incompleteness before the opening of the proposals. All alterations to the Request for Proposals will be made in the form of a written communication emailed to all prospective proposers. The communications shall then be part of the Request for Proposals.

B. Submission of a proposal will be considered as conclusive evidence of the proposer's complete examination and understanding of the request.

C. The City of Scranton reserves the right to reject any and all proposals submitted and to request additional information from any Proposer. The City of Scranton reserves the right to waive minor irregularities in the procedures or proposals if it is deemed in the best interests of the City of Scranton. The City may elect, at its sole and absolute discretion, to award a Contract based on the initial proposals, or, to open negotiations, either written or oral, with one or more proposers to address performance, technical, pricing, delivery, or other provisions. If negotiations are opened, the City may elect, at its sole and absolute discretion, to conclude negotiations at any time if it is determined to be in its best interest, or they will be closed upon settlement of all questions and clarifications. Proposals may be rejected, and negotiations terminated by the City. The award will be based on the offers submitted, as well as any and all negotiations conducted. The City further reserves the right to reject all proposals and seek new proposals when such procedure is considered to be in the best interest of the City.

D. The award will be made to that responsive and responsible proposer whose proposal, conforming to requirements of the request, will be most advantageous to the City, price and other factors considered. The award may or may not be made to the firm with the lowest cost.

E. The City shall have the right, without invalidating the contract, to make additions to or

deductions from the items or work covered by the Request for Proposals In case such deductions or additions are made, an equitable price adjustment shall be made between the City and the Proposer. Any such adjustments in price shall be made in writing.

F. After notice from the City, the selected proposer will be required to enter into a contract upon receipt of a Notice of Award. If a contract is not executed by the selected proposer, then the City reserves the right to retract the Notice of Award and enter into a contract with another proposer.

G. Proposals must be in typewritten form. Unsigned proposals will not be accepted. Proposers are expected to examine the content of the request and respond accordingly. Failure to do so will be at the Proposer's risk.

H. No proposal will be accepted from, or contract awarded to any person, firm or corporation that is in arrears or is in default to the City upon any contract, or that is a defaulter, as surety or otherwise, upon any obligation to the City or who had failed to faithfully perform any previous contract with the City.

I. Unless otherwise specified, all formal proposals submitted shall be binding for ninety (90) calendar days following the bid opening date and may be extended at the agreement of both parties.

J. COMPLIANCE WITH LAWS

The bidder selected for representation shall always observe and comply with all laws, ordinances, regulations and codes of the federal, state, City and other local government agencies, which may in any manner affect the performance of the contract.

K. CONTRACTOR COMPLIANCE

If applicable, each respondent is required to be in compliance with the City of Scranton local tax requirements.

L. CONTRACT TERMINATION

A contract may be canceled by the City by giving the respondent written notice of intent to cancel.

M. CONTROLLING LAW

This Request for Proposal is governed by and will be construed and enforced in accordance with the laws of the Commonwealth of Pennsylvania without regard to any conflict of law provisions.

N. PROPOSAL INSURANCE REQUIREMENTS

Certificate of Insurance. A certificate of insurance of the prospective bidder's insurance coverage is required by the City of Scranton. The City requires the successful bidder to carry Professional Liability insurance at a minimum of \$1,000,000 occurrence/aggregate. All insurance coverage must be kept in effect during the contract period. The loss of insurance coverage could result in voiding the contract.

O. BIDDER'S ETHICS AND COLLUSION

Collusive Bidding: Any firm that submits more than one proposal in such a manner as to make it appear that one of the proposals submitted is competitive with that of a different proposer, or any two or more firms that agree to fix their respective proposals in such a manner as to be awarded the contract shall be disqualified from further consideration of award of this contract and shall be subject to any applicable penalties under the law.

Bribery: Any firm that attempts to influence a City official to award this contract to such proposer's firm by promising to provide or by providing to such City official any gratuity, entertainment, commission or any other gift, in exchange for a promise to award the contract to such firm shall be disqualified from further consideration of award of this contract and shall be subject to any applicable penalties under the law.

Conflict of Interest: Any firm that knows of any City official having a material direct or indirect financial interest in such proposer's firm shall be required to submit a written statement, along with the Form of Proposal, detailing such interest. Failure to disclose a known such financial interest

shall result in the firm's disqualification from further consideration of award of this contract.

P. INDEMNIFICATION

1. This agreement shall be binding on the parties hereto, their heirs, successors and assigns.

Q. OPEN RECORDS LAW/PUBLIC INFORMATION

Under the Pennsylvania Right-to-Know Law (the "Law"), 65 P. S. Section 67.101 et. seq., a record in the possession of the City is presumed to be a public record subject to disclosure to any legal resident of the United States, upon request, unless protected by a statutory exception.

Any contract dealing with the receipt or disbursement of funds by the City or the City's acquisition, use or disposal of services, supplies, materials, equipment or property is subject to disclosure under the Law. The following are not subject to disclosure under an exception in the Law:

1. A proposal pertaining to the City's procurement or disposal of supplies, services or construction prior to the award of a contract or prior to the opening and rejection of all bids; and
2. Financial information of a bidder or proposer requested in an invitation to bid or request for proposals to demonstrate the bidder's or proposer's economic capability.

R. TRANSFERS AND ASSIGNMENTS

1. Consultant shall not, without written consent of the City, assign, hypothecate or mortgage this agreement. Any attempted assignment, hypothecation or mortgage without the consent of the City shall render this agreement null and void.
2. Neither this agreement nor any interest therein shall be transferable in proceedings in attachment

or execution against bidder or in voluntary or involuntary proceedings in bankruptcy or insolvency or receivership taken by or against the respondent, or by any process of law including proceedings under Chapter X and XI of the Bankruptcy Act.

S. PREVAILING WAGES

Please see the attached document "Prevailing Wages -- Street Sign Project" for the prevailing wage rates that must be abided by for this project.

III. PROBLEM STATEMENT

The Request for Proposals format enables the City to thoroughly evaluate the conditions for selection such as prior project experience.

A. REJECTION OF PROPOSALS

The City of Scranton reserves the right to reject any and all proposals received resulting from this request and to negotiate with those respondents deemed finalists.

B. INCURRING COSTS

The City of Scranton will not be liable for costs incurred by the selected proposer prior to the issuance of a contract.

C. REFERENCES

As a requirement for consideration, proposals must include at least two (2) references, including contact information, who can attest to the attributes of the proposer.

IV. CRITERIA FOR SELECTION

A. EVALUATION PROTOCOL

All proposals received by the City of Scranton will be reviewed. The city will review the merits of content and select the proposal which most closely meets the requirements of the Request for Proposal. The final selection may not be the lowest cost proposal but that which most closely meets the requirements of the City.

B. SELECTION BASED ON PROPOSALS

The proposal selected will be deemed to respond most favorably to the requirements of the Request.

V. PROPOSAL REQUIREMENTS

Proposals must meet the identified criteria and format. Consideration will be based on compliance with those requirements. All other information considered relevant by the proposer will be included as addenda information to the proposal.

A. STATEMENT OF SERVICES RENDERED

The proposer will identify the scope of services provided to properly manage the above listed project

B. MANAGEMENT SUMMARY

Provide a narrative description of the proposed effort and a list of services delivered by the

proposer.

C. EXPERIENCE

Include examples of work experience on similar projects

D. RELATIONSHIPS

The proposal must identify any relationships of the firm and its principals and assigned employees with any official of the City of Scranton.

E. COST AND TIMELINE

A detailed timeline and budget for proposed work must be provided.

F. AFFIDAVITS

The following affidavits are required by the City of Scranton: (Failure to submit these completed forms will disqualify your proposal)

- Affirmative Action Certificate
- Certificate of Non-Segregated Facilities
- Non-Collusion Affidavit
- Disclosures by Current Contractors

G. CONTRACT

The party selected will execute the City of Scranton's standard professional services contract.

H. INSURANCE COVERAGE

All proposals submitted to the City of Scranton shall include the following:

- Certificate of Insurance. A certificate of insurance of the prospective bidder's insurance coverage is required by the City of Scranton. The City requires the successful bidder to carry Professional Liability insurance at a minimum of \$1,000,000 occurrence/aggregate. All insurance coverage must be kept in effect during the contract period. The loss of insurance coverage could result in voiding the contract. The loss of insurance coverages could result in contract termination.
- A statement of assurance attesting that the prospective proposer is not currently in violation of any regulatory rules and regulations that may impact its operations.
- A statement that the prospective proposer is not involved in any current litigation against or has any conflict with the City of Scranton.

Affirmative Action Certification


During the term of this contract, Bidder agrees as follows:

- (1) Bidder shall not discriminate against any employee, applicant for employment, independent contractor or any other person because of race, color, religious creed, ancestry, national origin, age, sex or handicap. Bidder shall take affirmative action to insure that applicants are employed, and that employees or agents are treated during employment, without regard to their race, color, religious creed, ancestry, national origin, age, sex or handicap. Such affirmative action shall include, but is not limited to the following: employment, upgrading, demotion or transfer; recruitment advertising; layoff or termination; rates of pay or other forms of compensation; and selection for training. Bidder shall post in conspicuous places, available to employees, agents, applicants for employment, and other persons, a notice to be provided by the contracting agency setting forth the provision of this affirmative action certification.
- (2) Bidder shall, in advertisements or requests for employment placed by it or on its behalf, state all qualified applicants will receive consideration for employment without regard to race, color, religious creed, ancestry, national origin, age, sex or handicap.
- (3) Bidder shall send each labor union or workers' representative with which it has a collective bargaining agreement to other contract or understanding, a notice advising said labor union or worker's representative of its commitment to this affirmative action certification. Similar notice shall be sent to every other source of recruitment regularly utilized by bidder.
- (4) It shall be no defense to a finding of noncompliance with this affirmative action certification that bidder has delegated some of its employment practices to any union, training program, or other source of recruitment which prevents it from meeting its obligations. However, if the evidence indicates that the bidder was not on notice of the third-party discrimination or made a good faith effort to correct it, such a factor shall be considered in mitigation in determining appropriate sanctions.
- (5) Where the practices of a union or of any training program or other source of recruitment will result in the exclusion of minority group persons, so bidder will be unable to meet its obligations under this affirmative action certification, bidder shall then employ and fill vacancies through other affirmative action employment procedures.
- (6) Bidder shall comply with all state and federal laws prohibiting discrimination in hiring or employment opportunities. In the event of bidder's noncompliance with affirmative action certification of this contract or with

any such laws, this contract may be terminated or suspended, in whole or in part, and bidder may be declared temporarily ineligible for further City of Scranton contracts, and other sanctions may be imposed and remedies invoked.

- (7) Bidder shall furnish all necessary employment documents and records to, and permit access to its books, records, and accounts by, the City of Scranton Department of Business Administration, for purposes of investigation to ascertain Compliance with the provision of this certification. If bidder does not possess documents or records reflecting the necessary information requested, it shall furnish such information on reporting forms supplied by the City of Scranton Department of Business Administration.
- (8) Bidder shall actively recruit minority subcontractors or subcontractors with substantial minority representation among their employees.
- (9) Bidder shall include the provisions of this affirmative action certification in every subcontract, so that such provisions will be binding upon each subcontractor.
- (10) Bidder's obligations under this clause are limited to the bidder's facilities within Pennsylvania, or where the contract is for purchase of goods manufactured outside of Pennsylvania, the facilities at which such goods are actually produced.

DATE: 10/19/2021

Minichi Inc.
(Name of Bidder)
BY 
TITLE PRESIDENT

Certificate of Non-Segregated Facilities

The bidder certifies that he does not maintain or provide for his employees and segregated facilities at any of his establishments, and that he does not permit his employees to perform their services at any location under his control where segregated facilities are maintained. The Bidder certifies further that he will not maintain or provide for his employees any segregated facilities at any of his establishments, and that he does not permit his employees to perform their services at any location under his control where segregated facilities are maintained. The Bidder agrees that a breach of this certification will be a violation of the Equal opportunity clause in any contract resulting from acceptance of his bid. As used in this certification, the term "segregated Facilities," means any waiting rooms, work areas, restrooms and washrooms, restaurants and other eating areas, time clocks, locker rooms and other storage or dressing areas, parking lots, drinking fountains, recreation or entertainment areas, transportation, and housing directive or are in fact segregated on the basis of race, color, religion, or national origin, because of habit, local custom, or otherwise. The Bidder agrees that (except where he has obtained identical certifications from proposal sub-contractors for specific time periods) he will obtain identical certifications from proposed sub-contractors prior to the award of sub-contracts exceeding \$10,000 which are not exempt from the provisions of the Equal Opportunity clause, and that he will retain such certification in his files.

NOTE: The penalty for making false statements in offers is prescribed in 18 U.S.C. §1001.

DATE: 10/19/2021

Minichi Inc.
(Name of Bidder)

BY Paula Minichello
PAULA MINICHELLO

TITLE PRESIDENT

Non-Collusion Affidavit of Prime Bidder

STATE OF Pennsylvania
COUNTY OF Lackawanna

_____, being
first duly sworn, deposes and says that:

1. He is Paula Minichilli, PAULA MINICHELLO
PRESIDENT
(Owner, partner, officer, representative or agent)

of Minichi Inc., the Bidder that has
submitted the bid;

2. He is fully informed respecting the preparation and contents of the attached Bid and of all pertinent circumstances respecting such Bid;
3. Such Bid is genuine and is not a collusive or sham Bid;
4. Neither the said Bidder nor any of its officers, partners, owners, agents, Representatives, employees or parties in interest, including this affiant, has in any way colluded, conspired, connived or agreed, directly or indirectly with any other Bidder, firm or person to submit a collusive or sham Bid in connection with the Contract for which the attached Bid has been submitted or to refrain from bidding in connection with such Contract, or has in any manner, directly or indirectly, sought by agreement or collusion or communication or conference with any other Bidder, or to Bidder, or to secure through any collusion, conspiracy, connivance or unlawful agreement any advantage against the City of Scranton (Local Public Agency) or any person interested in the proposed Contract; and;
5. The price or prices quoted in the attached Bid are fair and proper and are not tainted by any collusion, conspiracy, connivance or unlawful agreement on the part of the bidder or any of its agents, representatives, owners, employees or parties in interest, including this affiant.

Non-Collusion Affidavit
Signature Page

Paula Minichello
PAULA MINICHELLO
PRESIDENT
(TITLE)

Signed _____

SUBSCRIBED AND SWORN TO BEFORE ME

THIS 19th DAY OF October
_____, 20 2021

Ruth Ann Gutenkunst
Notary
(TITLE)

Commonwealth of Pennsylvania - Notary Seal
Ruth Ann Gutenkunst, Notary Public
Luzerne County
My commission expires September 18, 2024
Commission number 1064363

MY COMMISSION EXPIRES September 18th
_____, 20 24

Disclosures by Current Contractors

1. Provide the names and titles of all individuals providing professional services to the City of including advisors and subcontractors, if any. After each name, please provide the responsibilities of that person with regard to the professional services provided to the City of Scranton.
 - List the names of any of the above individuals who are current or former officials or employees of the City of Scranton and their position;
 - List the names of any of the above individuals who has been a registered federal or state lobbyist and the date of the most recent renewal/registration.
2. Since January 1, 2011, have any of the individuals identified in paragraph two above been employed by the City of Scranton. If yes, please identify the individual by his/her name and position with the City of Scranton and dates of employment.
3. Since January 1, 2011, has the Contractor employed paid compensation to a third party intermediary, agent, or lobbyist to directly or indirectly communicate with any individual on the list of municipal officials in connection with any transaction or investment involving the Contractor and the City of Scranton. This question does not apply to any officer or employee of the Contractor who is acting within the scope of the Contractor's standard professional duties on behalf of the Contractor including the actual provision of legal, accounting, engineering, real estate, or other professional advice, services or assistance pursuant to its professional services contract with the City of Scranton.
4. Since January 1, 2011 has any agent, officer, director, or employee of the Contractor solicited a third party to make a political contribution to any municipal official or candidate for municipal office in the City of Scranton or to the political party or political committee for whom the solicitation was made. If yes, please identify the agent, officer, director, or employee who made the solicitation; the individual or individuals who were solicited, and the municipal officers, candidates, political party, or political committee for whom the solicitation was made.
5. Since January 1, 2011, has the contractor made any Contribution to a municipal official or candidate for municipal office in the City of Scranton. If yes, please identify the recipient, the amount, and the date of the contribution.
6. Does the Contractor have a direct financial, commercial, or business relationships with any individual on the List of Municipal Officials. With regard to every municipal official for which the answer is yes, identify that individual and provide a detailed written description of that relationship.
7. Since January 1, 2011, has the Contractor conferred any gift of more than nominal value to any individual on the List of Municipal Officials. A gift includes money, services, loans, travel, and entertainment, at value or discounted value. With regard to every municipal official for which the answer is yes, identify the recipient, the gift, and the date it was conferred.

8. Did the Contractor make political contributions the meet all of the following four criteria: (i) The contribution was made at any time since January 1, 2011; (ii) the contribution was made by an officer, director, executive-level employee, or owner of at least five percent (5%) of the Contractor; (iii) the amount of the contribution was at least \$500.00 in the form of either a single contribution by an officer, director, executive-level employee or owner of at least five percent (5%) or the aggregate of all contributions by all officers, directors, executive-level employees, and owners of at least five percent (5%) and (iv) the contribution was made to a candidate for any public office in the Commonwealth of Pennsylvania or to an individual who holds that office, or to a political committee of a candidate for public office in the Commonwealth of Pennsylvania or of an individual who holds that office. If yes, then the Contractor shall provide the following information: the name and address of the contributor, the contributor's relationship to the Contractor, the name and office or position of each recipient, the amount of the contribution, and the date of the contribution.
9. Regarding the provision of professional services to the City of Scranton, are you aware of any conflicts of interest, whether apparent, potential, or actual, with respect to any officer, director, or employee of the Contractor and officials or employees of the City of Scranton. If yes, please provide a detailed written explanation of the circumstances which you believe provide a basis to conclude that an apparent, potential, or actual conflict of interest may exist.
10. Please provide the name(s) and person(s) completing this form. One of the individuals identified by the Contractor in paragraph two must participate in completing this form and must sign the verification statement below.

VERIFICATION

I, Paula Minichello, hereby state that I am PRESIDENT
for Minichi Inc., and am authorized to make this verification.

I verify that the facts set forth in the foregoing Act 44 Disclosure Form for entities providing professional services to the City of Scranton are true and correct to the best of my knowledge, information, and belief. I understand that false statements herein are made subject to penalties of 18 P.A.C.S section 4904 relating to unsworn falsification to authorities.

Signed: Paula Minichello Date: 10/18/2021
PAULA MINICHELO



MINIC-1

OP ID: RG

CERTIFICATE OF LIABILITY INSURANCE

DATE (MM/DD/YYYY)
08/30/2021

THIS CERTIFICATE IS ISSUED AS A MATTER OF INFORMATION ONLY AND CONFERS NO RIGHTS UPON THE CERTIFICATE HOLDER. THIS CERTIFICATE DOES NOT AFFIRMATIVELY OR NEGATIVELY AMEND, EXTEND OR ALTER THE COVERAGE AFFORDED BY THE POLICIES BELOW. THIS CERTIFICATE OF INSURANCE DOES NOT CONSTITUTE A CONTRACT BETWEEN THE ISSUING INSURER(S), AUTHORIZED REPRESENTATIVE OR PRODUCER, AND THE CERTIFICATE HOLDER.

IMPORTANT: If the certificate holder is an ADDITIONAL INSURED, the policy(ies) must have ADDITIONAL INSURED provisions or be endorsed. If SUBROGATION IS WAIVED, subject to the terms and conditions of the policy, certain policies may require an endorsement. A statement on this certificate does not confer rights to the certificate holder in lieu of such endorsement(s).

PRODUCER C. C. Young Insurance Agy. Inc 1331 Wyoming Ave. Scranton, PA 18509 Mark D. Young, CPCU, CIC, ARM	570-346-7021	CONTACT NAME: Mark D. Young PHONE (A/C, No, Ext): 570-346-7021 FAX (A/C, No): 570-342-8487 E-MAIL ADDRESS: INSURER(S) AFFORDING COVERAGE INSURER A: Imperium Insurance Company INSURER B: RSUI Indemnity INSURER C: INSURER D: INSURER E: INSURER F:	NAIC # 35408 22314
INSURED Minichi, Inc. Minichi Energy LLC 453 Ziegler Street Dupont, PA 18641			

COVERAGES

CERTIFICATE NUMBER:

REVISION NUMBER:

THIS IS TO CERTIFY THAT THE POLICIES OF INSURANCE LISTED BELOW HAVE BEEN ISSUED TO THE INSURED NAMED ABOVE FOR THE POLICY PERIOD INDICATED. NOTWITHSTANDING ANY REQUIREMENT, TERM OR CONDITION OF ANY CONTRACT OR OTHER DOCUMENT WITH RESPECT TO WHICH THIS CERTIFICATE MAY BE ISSUED OR MAY PERTAIN, THE INSURANCE AFFORDED BY THE POLICIES DESCRIBED HEREIN IS SUBJECT TO ALL THE TERMS, EXCLUSIONS AND CONDITIONS OF SUCH POLICIES. LIMITS SHOWN MAY HAVE BEEN REDUCED BY PAID CLAIMS.

INSR LTR	TYPE OF INSURANCE	ADDL SUBR INSD WVD	POLICY NUMBER	POLICY EFF (MM/DD/YYYY)	POLICY EXP (MM/DD/YYYY)	LIMITS
A	<input checked="" type="checkbox"/> COMMERCIAL GENERAL LIABILITY <input type="checkbox"/> CLAIMS-MADE <input checked="" type="checkbox"/> OCCUR <input checked="" type="checkbox"/> Includes XCU <input checked="" type="checkbox"/> Contractual Liab GEN'L AGGREGATE LIMIT APPLIES PER: <input type="checkbox"/> POLICY <input checked="" type="checkbox"/> PROJECT <input type="checkbox"/> LOC OTHER:		CONIIC00000052	09/01/2021	09/01/2022	EACH OCCURRENCE \$ 1,000,000 DAMAGE TO RENTED PREMISES (Ea occurrence) \$ 100,000 MED EXP (Any one person) \$ 5,000 PERSONAL & ADV INJURY \$ 1,000,000 GENERAL AGGREGATE \$ 2,000,000 PRODUCTS - COMP/OP AGG \$ 2,000,000 Pollution \$ 100,000
A	AUTOMOBILE LIABILITY <input checked="" type="checkbox"/> ANY AUTO <input type="checkbox"/> OWNED AUTOS ONLY <input type="checkbox"/> SCHEDULED AUTOS <input checked="" type="checkbox"/> HIRED AUTOS ONLY <input checked="" type="checkbox"/> NON-OWNED AUTOS ONLY		CONIIC00000061	09/01/2021	09/01/2022	COMBINED SINGLE LIMIT (Ea accident) \$ 1,000,000 BODILY INJURY (Per person) \$ BODILY INJURY (Per accident) \$ PROPERTY DAMAGE (Per accident) \$
A	<input checked="" type="checkbox"/> UMBRELLA LIAB <input checked="" type="checkbox"/> OCCUR EXCESS LIAB CLAIMS-MADE DED <input checked="" type="checkbox"/> RETENTION \$ 10000		CONIIC00000062	09/01/2021	09/01/2022	EACH OCCURRENCE \$ 5,000,000 AGGREGATE \$ 5,000,000
A	WORKERS COMPENSATION AND EMPLOYERS' LIABILITY ANY PROPRIETOR/PARTNER/EXECUTIVE OFFICER/MEMBER EXCLUDED? (Mandatory in NH) If yes, describe under DESCRIPTION OF OPERATIONS below	Y/N N	IERD0100565	09/01/2021	09/01/2022	<input checked="" type="checkbox"/> PER STATUTE <input type="checkbox"/> OTHER E.L. EACH ACCIDENT \$ 1,000,000 E.L. DISEASE - EA EMPLOYEE \$ 1,000,000 E.L. DISEASE - POLICY LIMIT \$ 1,000,000
B	EXCESS UMBRELLA		NHA091318	09/01/2021	09/01/2022	UMBRELLA \$ 5,000,000

DESCRIPTION OF OPERATIONS / LOCATIONS / VEHICLES (ACORD 101, Additional Remarks Schedule, may be attached if more space is required)

CERTIFICATE HOLDER

CANCELLATION

MINICHI Minichi Inc. 453 Ziegler Street Dupont, PA 18641	SHOULD ANY OF THE ABOVE DESCRIBED POLICIES BE CANCELLED BEFORE THE EXPIRATION DATE THEREOF, NOTICE WILL BE DELIVERED IN ACCORDANCE WITH THE POLICY PROVISIONS. AUTHORIZED REPRESENTATIVE
---	---

ACORD 25 (2016/03)

© 1988-2015 ACORD CORPORATION. All rights reserved.

The ACORD name and logo are registered marks of ACORD



Minichi Contracting Group

Minichi, Inc.
453 Ziegler Street
Dupont, PA 18641
(570) 654-8332
(570) 654-8322

Susquehanna Co. Drilling
Suite 1, State Route 92
South Gibson, PA 18842
(570) 756-2225
(570) 756-2407

Minichi Contracting Group Website: [\(minichiinc.com\)](http://Minichi, Inc. (minichiinc.com))

Scranton City – Sign Replacement Job Proposal

Attention: Alexis

November 4th, 2021

Scope/Summary of Work:

Item#	Description	Quantity	Unit	Unit Price	Total
#1	Replace South Side Poor Sheet Signs (#943 bid sheet #1)	1	LS	\$253,000.00	\$253,000.00
#4	Mobilization	1	LS	\$53,000.00	\$53,000.00


Grand Total of Items: \$306,000.00

Proposal Price Includes:

- All signs as listed on bid spreadsheets to be replaced in kind with posts with standard mounting hardware to be replaced where needed.
- DOT approved breakaway sign posts as well as DOT approved aluminum signs.
- Aluminum flat sheet signs with language as outlined in spreadsheet.
- Material storage area/facility close to project.
- 1-3 crews to install #943 signs listed in bid Excel spreadsheet titled "South Side Poor.1" in the 4-8 week schedule indicated in bid documents.
- Traffic control/MPT where needed.
- Trucks, tools, and equipment to install signs.
- Prevailing wage labor rates as provided at time of bid.
- Required notifications (PA One Call, utilities, City & County).
- Sign CAD personnel to be trained by City of Scranton.
- Minichi removal and disposal of all sign metal materials. Removed sign and post materials to become property of Minichi unless otherwise agreed.


Proposal Price Does NOT Include:

- Price does not include design, survey, testing or engineering services. City of Scranton to provide any required permits, bonds, licenses etc.
- Price does not include utility relocation or movement or installation in or handling & removal of any sub-surface obstructions or rock.
- Core drilling/concrete drilling of any kind to install sign posts.
- Price assumes no handling, contact or disposal of either contaminated or hazardous materials.
- Liquidated damages not applicable to this contract.
- No post sleeving is included for sign posts.
- No excavation or earth work included.
- No pavement patch work, sealing or other repairs around posts is included in prices.
- Lead times may vary but in general about 2 weeks needed to procure all signs & materials.
- Invoice terms to be net 30 unless otherwise agreed upon.



- Long term traffic control or detours.
- Snow, ice removal or work in inclement weather.

If you have any questions contact myself, Howard Jacoby at (570) 466-3763 or John McGovern at (570) 262-6430.

A handwritten signature in black ink, appearing to be 'Howard Jacoby', with a stylized, looping flourish at the end.


Thank you for the opportunity!

A large, bold, handwritten 'X' mark in black ink, positioned above a horizontal line.

Accepted By:

Certification Statements:

Minichi Inc., as of October 19th 2021, is currently not involved with any litigation or in violation of any laws, which may adversely impact the ability of Minichi to conduct business in any way or manner. Additionally, Minichi has no known conflicts of interest with the City of Scranton or pending legal conflicts with the City of Scranton, which would impact the ability of Minichi to enter into any binding contract with the City of Scranton. I have been authorized to make this certification statement.

X 

Howard Jacoby - Sr. Project Manager